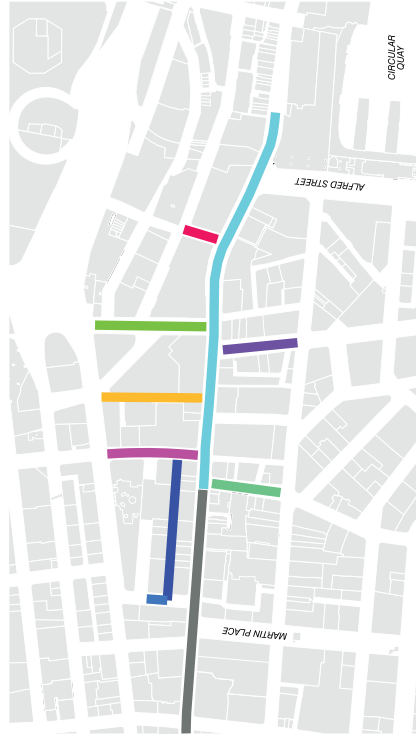


Attachment A

Concept Design

GEORGE STREET NORTH PEDESTRIANISATION CONCEPT DESIGN



- GEORGE STREET
- ESSEX STREET
- GROSVENOR STREET
- HUNTER STREET
- JAMISON STREET
- MARGARET STREET
- HUNTER STREET
- WYNYARD LANE
- WYNYARD STREET
- EXISTING PED ZONE

Revisions	No.	Description
	A.	18.10.2022 FOR REVIEW.
	B.	18.11.2022 FOR REVIEW.

Drawings that do not show status have not been verified by City Design and are not to be used for construction. Do not scale drawings. Use dimensions on the drawing. All drawings are the property of City Design and are not to be reused or copied without permission.

Designer
City of Sydney
City Design Unit

Level 14, Tower
435 Kent Street
Sydney NSW 2001
Australia
www.cityofsydney.nsw.gov.au



Project
George Street North
Pedestrianisation

Product No.
C33038



Drawing
Cover Sheet

Drawing Status
PRELIMINARY

Scale	Sheet Size	Sheet	Issue
NTS	A1	01 of 01	B

Drawing Number
DRG-001

DRAWING INDEX








Number	Title 1	Title 2	Sheet No	Sheet Size	Scale
DRG-001	Cover Sheet	Concept Design	01 of 01	A1	NTS
DRG-002	Drawing List		01 of 01	A1	N/A
MAP-018	Scope Extent	Temporary Closure	01 of 01	A1	1-1000
MAP-019	Scope Extent	Stage 1	01 of 01	A1	1-1000
MAP-020	Scope Extent	Stage 2	01 of 01	A1	1-1000
DRG-003	Legend and General Notes		01 of 01	A1	N/A
DRG-004	Key Plan	George Street	01 of 01	A1	N/A
SK-003	Concept Design	George Street	1 of 03	A1	1-250
SK-004	Concept Design	George Street	2 of 03	A1	1-250
SK-005	Concept Design	George Street	3 of 03	A1	1-250
DRG-005	Key Plan	Wynyard Street and Wynyard Lane	01 of 01	A1	NTS
SK-006	Concept Design	Wynyard Street and Wynyard Lane	01 of 01	A1	1-250
DRG-006	Key Plan	Margaret Street	01 of 01	A1	NTS
SK-007	Concept Design	Margaret Street	01 of 01	A1	1-250
DRG-007	Key Plan	Jamison Street	01 of 01	A1	NTS
SK-042	Concept Design	Jamison Street	01 of 02	A1	1-250
SK-043	Concept Design	Jamison Street	02 of 02	A1	1-250
DRG-008	Key Plan	Grosvenor Street	01 of 01	A1	NTS
SK-025	Concept Design	Grosvenor Street	01 of 02	A1	1-250
SK-026	Concept Design	Grosvenor Street	01 of 02	A1	1-250
DRG-009	Key Plan	Essex Street	01 of 01	A1	NTS
SK-035	Concept Design	Essex Street	01 of 01	A1	1-250

Revisions No. Description A. 18.10.2022 FOR REVIEW. B. 18.11.2022 FOR REVIEW.		Drawing Index Drawing Index		Scale N/A	Sheet Size A1	Sheet 01 of 01	Issue B
Designer City of Sydney City Design Unit		Project George Street North Pedestrianisation		Drawing Status PRELIMINARY		Drawing Number DRG-002	
Project No. C33038				Project No. C33038		Drawing Number DRG-002	
Project No. C33038		Project No. C33038		Project No. C33038		Project No. C33038	




Drawings that do not show status have not been verified by City Design and are not to be used for construction. Do not scale drawings. Use dimensions on the drawing. All dimensions are in millimetres unless otherwise stated. The City of Sydney is not responsible for any errors or omissions in this drawing. Design needs not to be issued or copied without permission.

LEGEND







PAVING

-  FOOTPATH NEW
-  FOOTPATH EXISTING TIE IN
-  FOOTPATH EXISTING
-  SHARED ZONE NEW
-  PED CROSSING EXISTING
-  KERB RAMP PEDESTRIAN
-  KERB RAMP VEHICULAR





PLANTING

-  TREE EXISTING RETAINED
-  TREE PROPOSED
-  TREE EXISTING TO BE REMOVED

FURNITURE AND FIXTURES

-  LRV CLEARANCE DKE < 2.1m
-  BIN ENCLOSURE PROPOSED 180L
-  BOLLARD ROW PROPOSED
-  DRINKING FOUNTAIN PROPOSED
-  BIKE HOOP PROPOSED
-  BENCH SEAT PROPOSED

POLES - LIGHTING AND TRAFFIC

-  SMARTPOLE PROPOSED S1
-  SMARTPOLE EXISTING S3B
-  SMARTPOLE EXISTING S3A RETAINED
-  SMARTPOLE EXISTING REMOVED

Revisions	Description
A	18.10.2022 FOR REVIEW
B	18.11.2022 FOR REVIEW

Drawings that do not show status have not been verified by City Design and are not to be used for construction. Do not scale drawings. Use dimensions on file. All dimensions are in millimetres unless otherwise stated. All work to be completed in accordance with the City Design standards and specifications. All work to be completed in accordance with the City Design standards and specifications. All work to be completed in accordance with the City Design standards and specifications.

Designer
City of Sydney
City Design Unit



Project
George Street North
Pedestrianisation

Product No.
C33038

Drawing
Legend

Drawing Status
PRELIMINARY

Scale
N/A

Sheet Size
A1

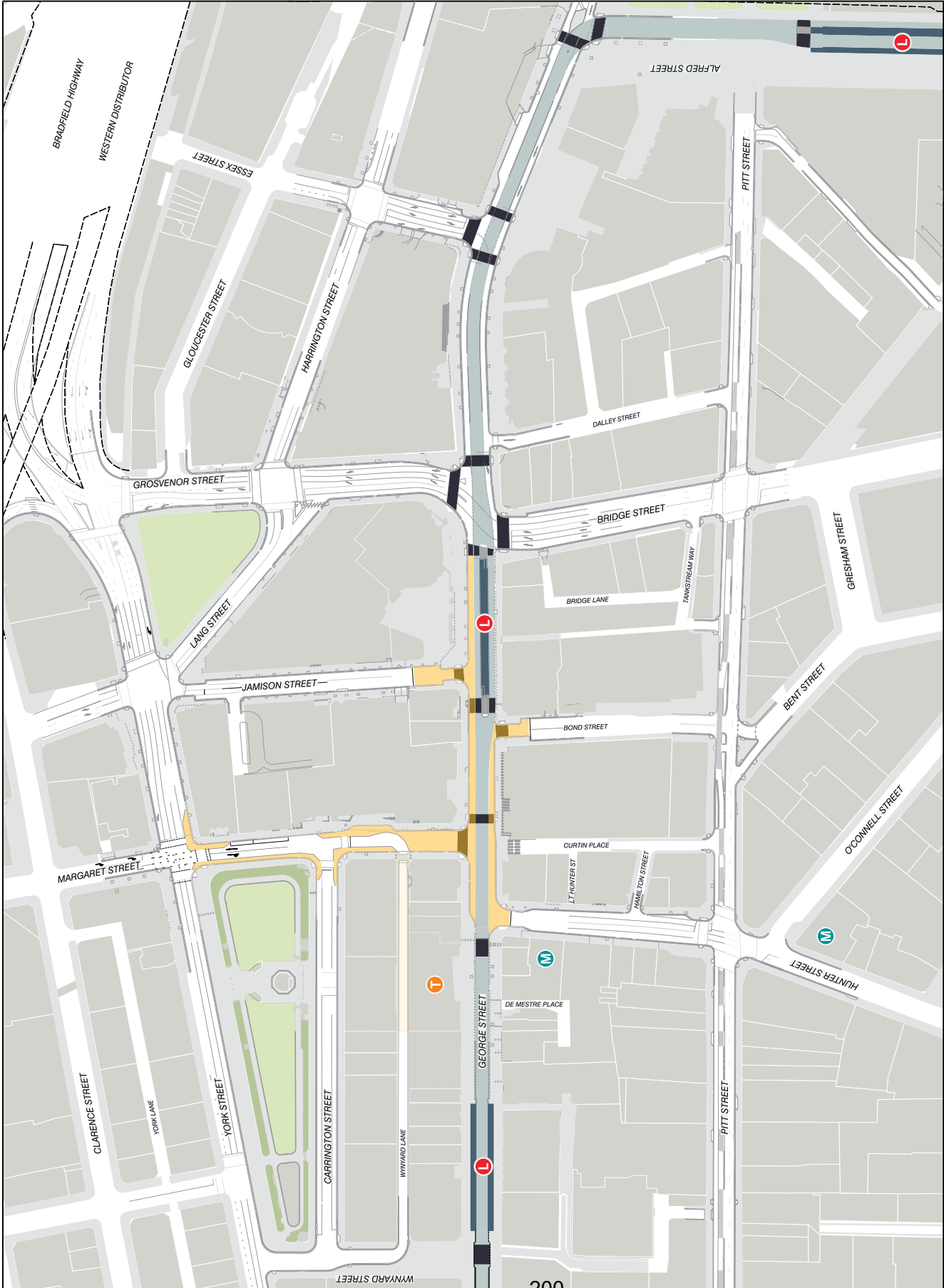
Sheet
01 of 01

Issue
B

Drawing Number
DRG-003

LEGEND

- PROPERTY CONTEXT
- PLRC CONTEXT
- FOOTPATH EXISTING
- PEDESTRIAN AREA PROPOSED
- SHARED ZONE EXISTING
- PED CROSSING EXISTING
- M METRO STATION FUTURE SITE
- L LIGHT RAIL STOP EXISTING
- T TRAIN STATION EXISTING



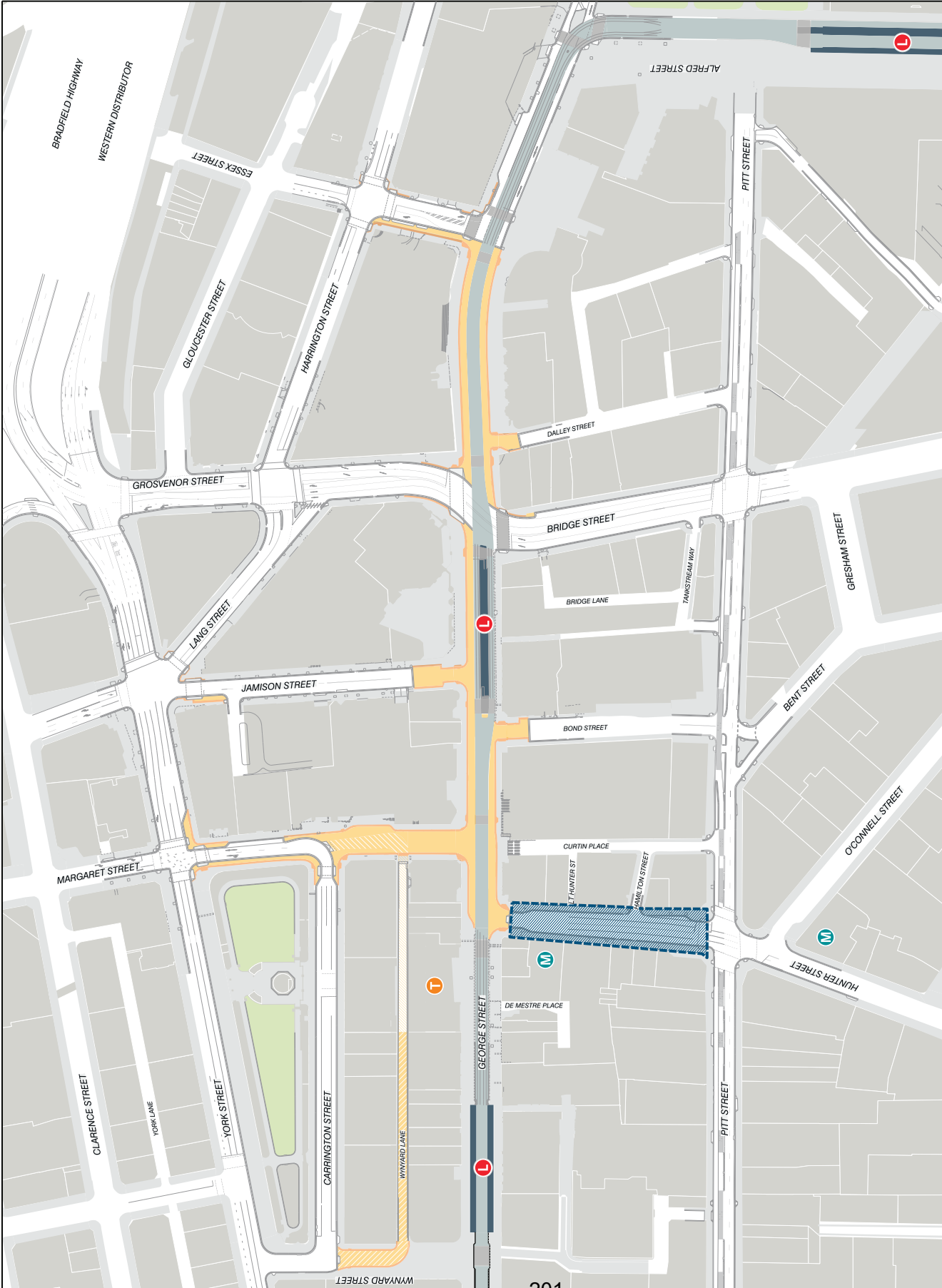
200

<p>Revisions</p> <table border="1" style="width: 100%; border-collapse: collapse;"> <thead> <tr> <th>No.</th> <th>Description</th> </tr> </thead> <tbody> <tr> <td>A.</td> <td>18.0.2022 FOR REVIEW.</td> </tr> <tr> <td>B.</td> <td>17.11.2022 FOR REVIEW.</td> </tr> </tbody> </table>	No.	Description	A.	18.0.2022 FOR REVIEW.	B.	17.11.2022 FOR REVIEW.	<p>Project George Street North Pedestrianisation</p> <p>Project No. C53038</p> <p>City of Sydney City Design Unit</p> <p><small>Project No. C53038 City of Sydney Sydney NSW 2000 www.cityofsydney.nsw.gov.au</small></p>	<p>Drawing Scope Extent Temporary Closure</p> <p>Drawing Status PRELIMINARY</p>	<p>Scale 1:1000</p> <p>Sheet Size A1</p> <p>Sheet 01 of 01</p> <p>Issue B</p> <p>Drawing Number MAP-018</p>
No.	Description								
A.	18.0.2022 FOR REVIEW.								
B.	17.11.2022 FOR REVIEW.								

Drawings that do not show status have not been verified by City Design and are not to be used for construction. Do not scale drawings. Use figures dimensions on file. All dimensions are in metres unless otherwise stated. All copyright is reserved to the City of Sydney. Design needs not to be feasible or correct without permission.

LEGEND

- PROPERTY CONTEXT
- PLRC CONTEXT
- FOOTPATH EXISTING
- FOOTPATH (NEW) PROPOSED
- SHARED ZONE PROPOSED
- SHARED ZONE EXISTING
- FOOTPATH (TIE IN) PROPOSED
- HUNTER STREET PUBLIC DOMAIN Metro/delivery coordinator
- M METRO STATION FUTURE SITE
- L LIGHT RAIL STOP EXISTING
- T TRAIN STATION EXISTING

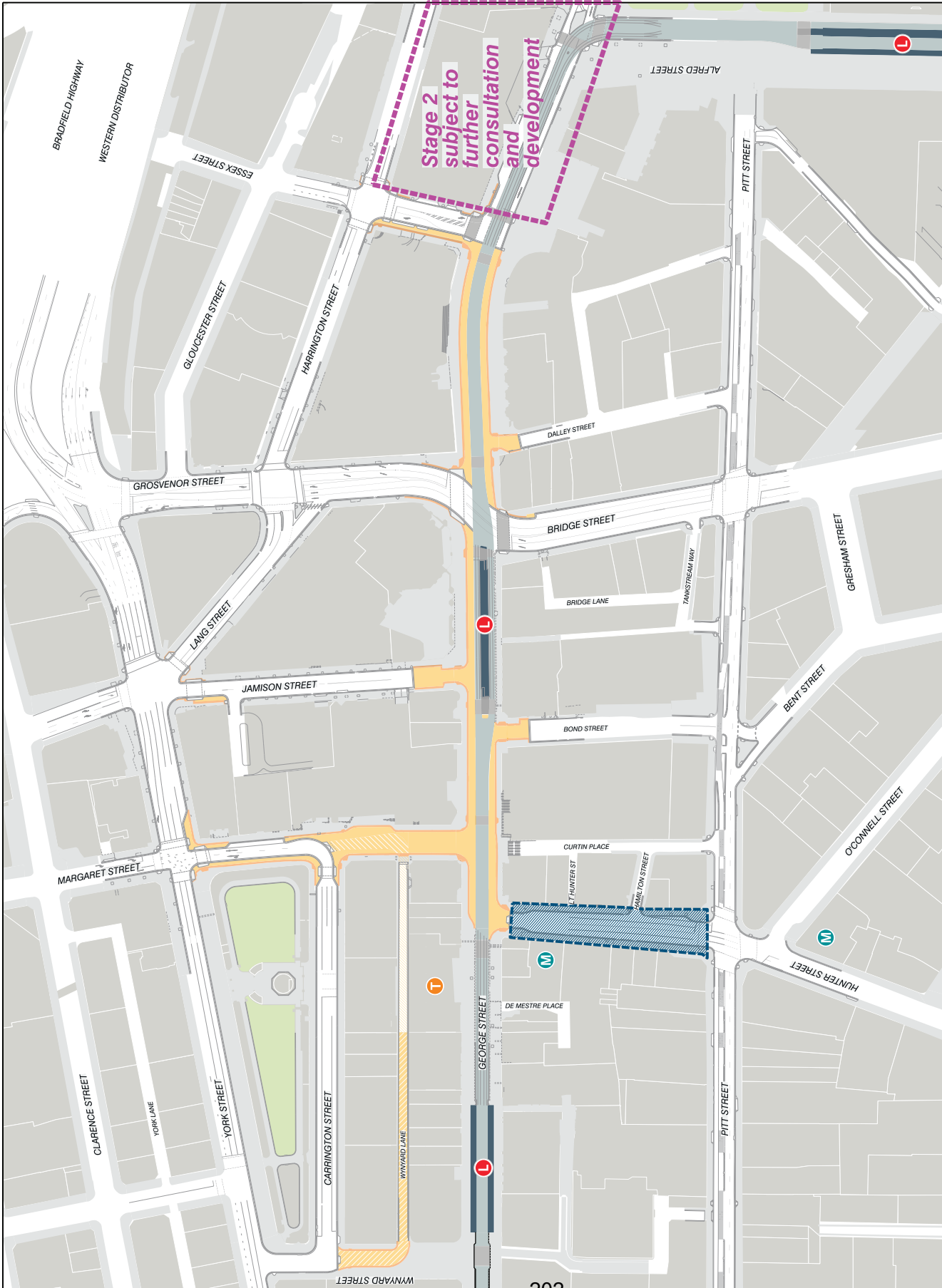


<p>Revisions</p> <table border="1" style="width: 100%; border-collapse: collapse;"> <thead> <tr> <th>No.</th> <th>Description</th> </tr> </thead> <tbody> <tr> <td>A</td> <td>18.0.2022 FOR REVIEW</td> </tr> <tr> <td>B</td> <td>17.11.2022 FOR REVIEW</td> </tr> </tbody> </table>	No.	Description	A	18.0.2022 FOR REVIEW	B	17.11.2022 FOR REVIEW	<p>Project George Street North Pedestrianisation</p> <p>Project No. C33038</p> <p>City of Sydney City Design Unit</p> <p><small>Project No. C33038 435 West Street Sydney NSW 2001 www.cityofsydney.nsw.gov.au</small></p>	<p>Drawing Scope Extent Stage 1</p> <p>Drawing Status PRELIMINARY</p>	<p>Scale 1:1000</p> <p>Sheet Size A1</p> <p>Sheet 01 of 01</p> <p>Issue B</p>
No.	Description								
A	18.0.2022 FOR REVIEW								
B	17.11.2022 FOR REVIEW								

Drawings that do not show status have not been verified by City Design and are not to be used for construction. Do not scale drawings. Use figures for dimension work. Verify all dimensions on site. If a discrepancy is identified, the design remains the property of City Design and is not to be reused or copied without permission.

LEGEND

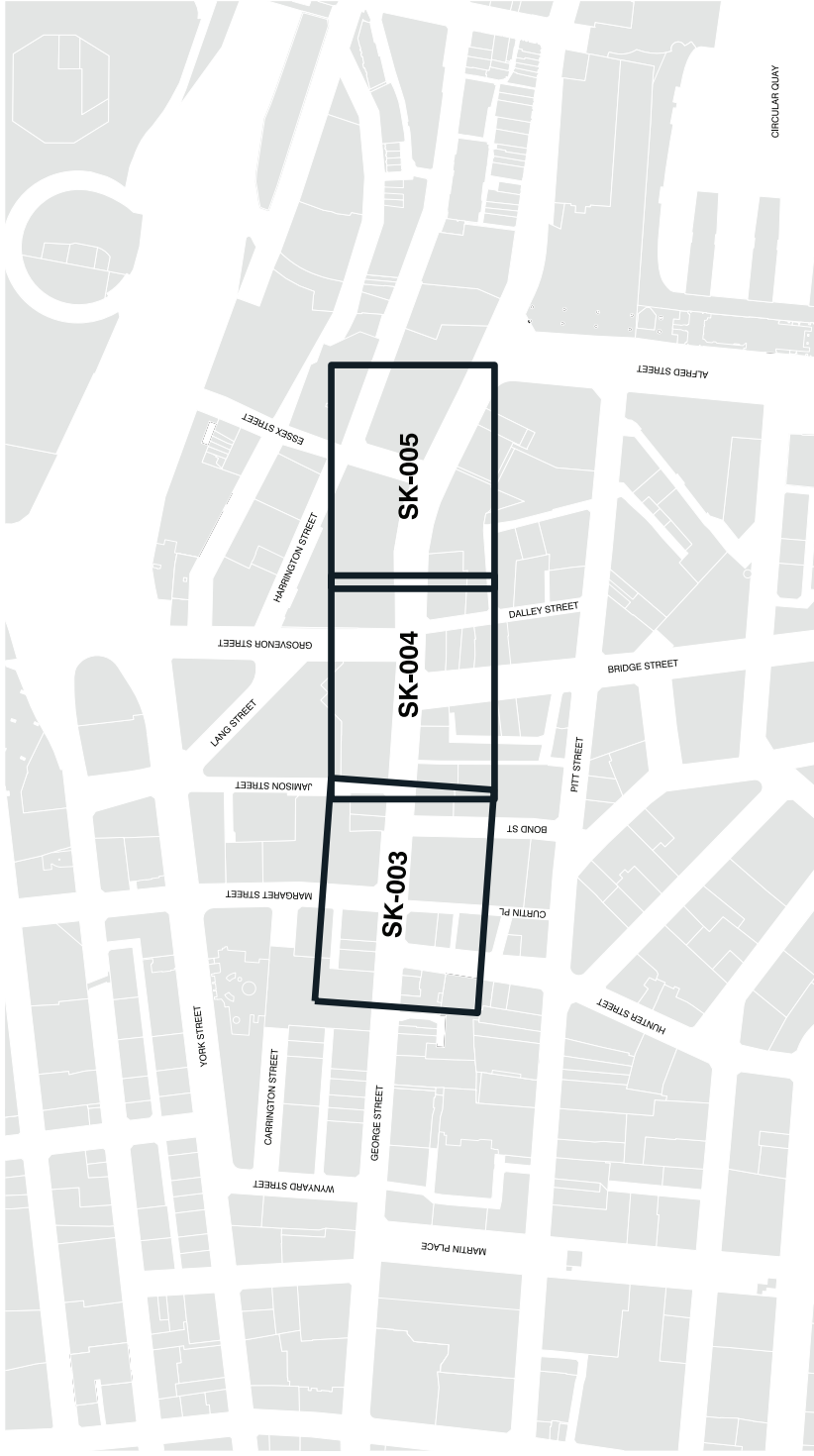
- PROPERTY CONTEXT
- PLRC CONTEXT
- FOOTPATH EXISTING
- FOOTPATH (NEW) PROPOSED
- SHARED ZONE PROPOSED
- SHARED ZONE EXISTING
- FOOTPATH (TIE IN) PROPOSED
- HUNTER STREET PUBLIC DOMAIN Metro/delivery coordination
- M METRO STATION FUTURE SITE
- L LIGHT RAIL STOP EXISTING
- T TRAIN STATION EXISTING



<p>Revisions</p> <table border="1" style="width: 100%; border-collapse: collapse;"> <thead> <tr> <th>No.</th> <th>Description</th> </tr> </thead> <tbody> <tr> <td>A.</td> <td>18.0.2022 FOR REVIEW.</td> </tr> <tr> <td>B.</td> <td>17.11.2022 FOR REVIEW.</td> </tr> </tbody> </table>	No.	Description	A.	18.0.2022 FOR REVIEW.	B.	17.11.2022 FOR REVIEW.	<p>Project George Street North Pedestrianisation</p> <p>Drawing Scope Extent Stage 2</p> <p>Drawing Status PRELIMINARY</p> <p>Project No. C33038</p> <p>City of Sydney City Design Unit</p> <p><small>Project No. C33038 435 West Street Sydney NSW 2001 www.cityofsydney.nsw.gov.au</small></p>	<p>Scale: 1:1000</p> <p>Sheet Size: A1</p> <p>Sheet: 01 of 01</p> <p>Issue: B</p>	<p>Drawing Number: MAP-020</p>
No.	Description								
A.	18.0.2022 FOR REVIEW.								
B.	17.11.2022 FOR REVIEW.								

Drawings that do not show status have not been verified by City Design and are not to be used for construction. Do not scale drawings. Use figures for dimension work. Verify all dimensions on site. If a discrepancy is identified in the drawings, it remains the property of City Design and is not to be treated or copied without permission.

KEY PLAN



Revisions	No.	Description
	A	18.0.2022 FOR REVIEW.
	B	18.1.2022 FOR REVIEW.

Drawings that do not show status have not been verified by City Design and are not to be used for construction. Do not scale drawings. All dimensions on the drawings are in millimetres unless otherwise stated. Copyright reserved in this drawing remains the property of City Design and is not to be reused or copied without permission.

Designer
City of Sydney
City Design Unit

Project No. C-33038
City of Sydney
Sydney NSW 2000
www.cityofsydney.nsw.gov.au

Project
George Street North
Pedestrianisation

Product No.
C-33038

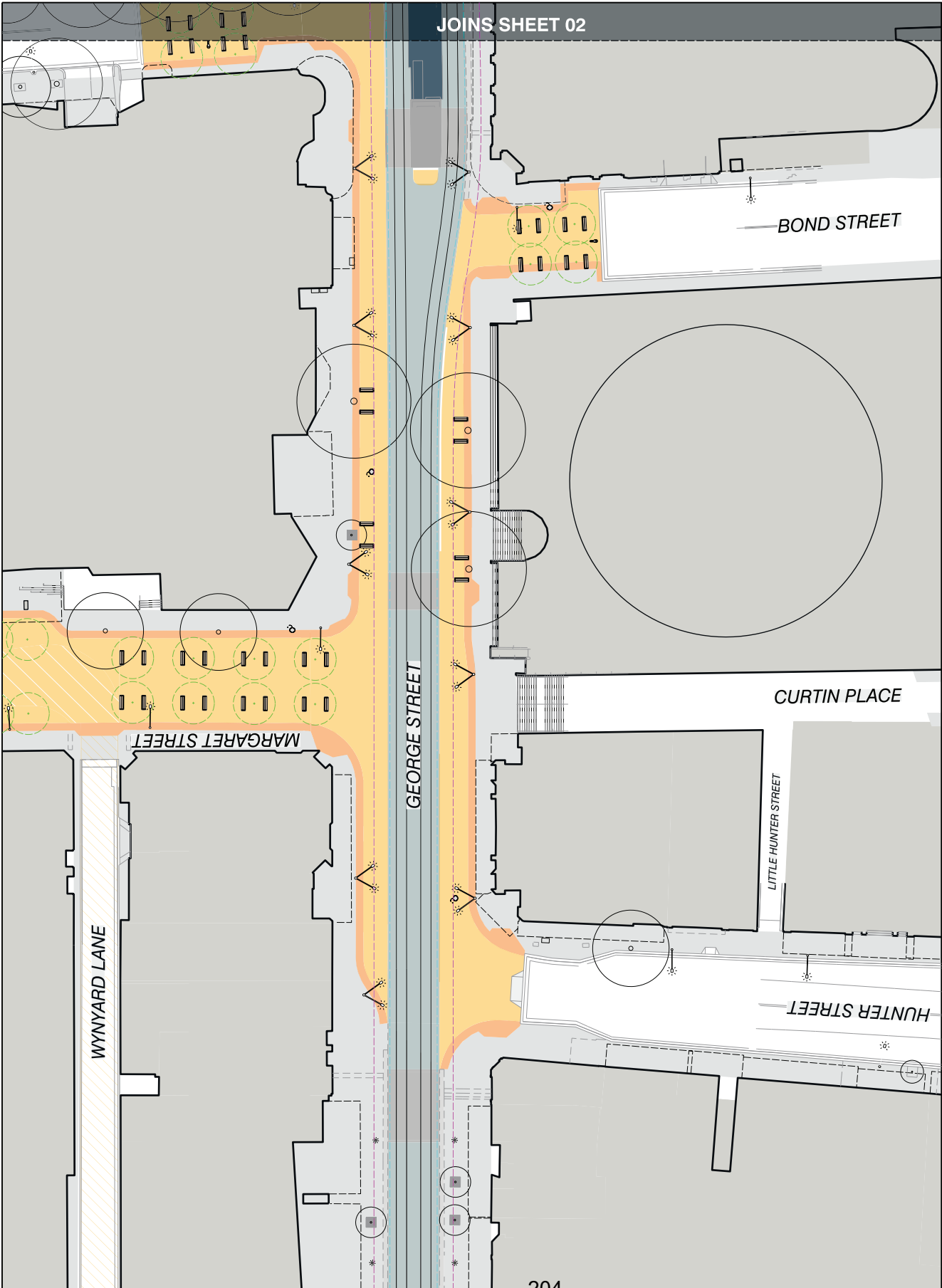


Drawing
Key Plan
George Street

Drawing Status
PRELIMINARY

Scale	Sheet Size	Sheet	Issue
NTS	A1	01 of 01	B

Drawing Number
DRG-005



JOINS SHEET 02

BOND STREET

MARGARET STREET

GEORGE STREET

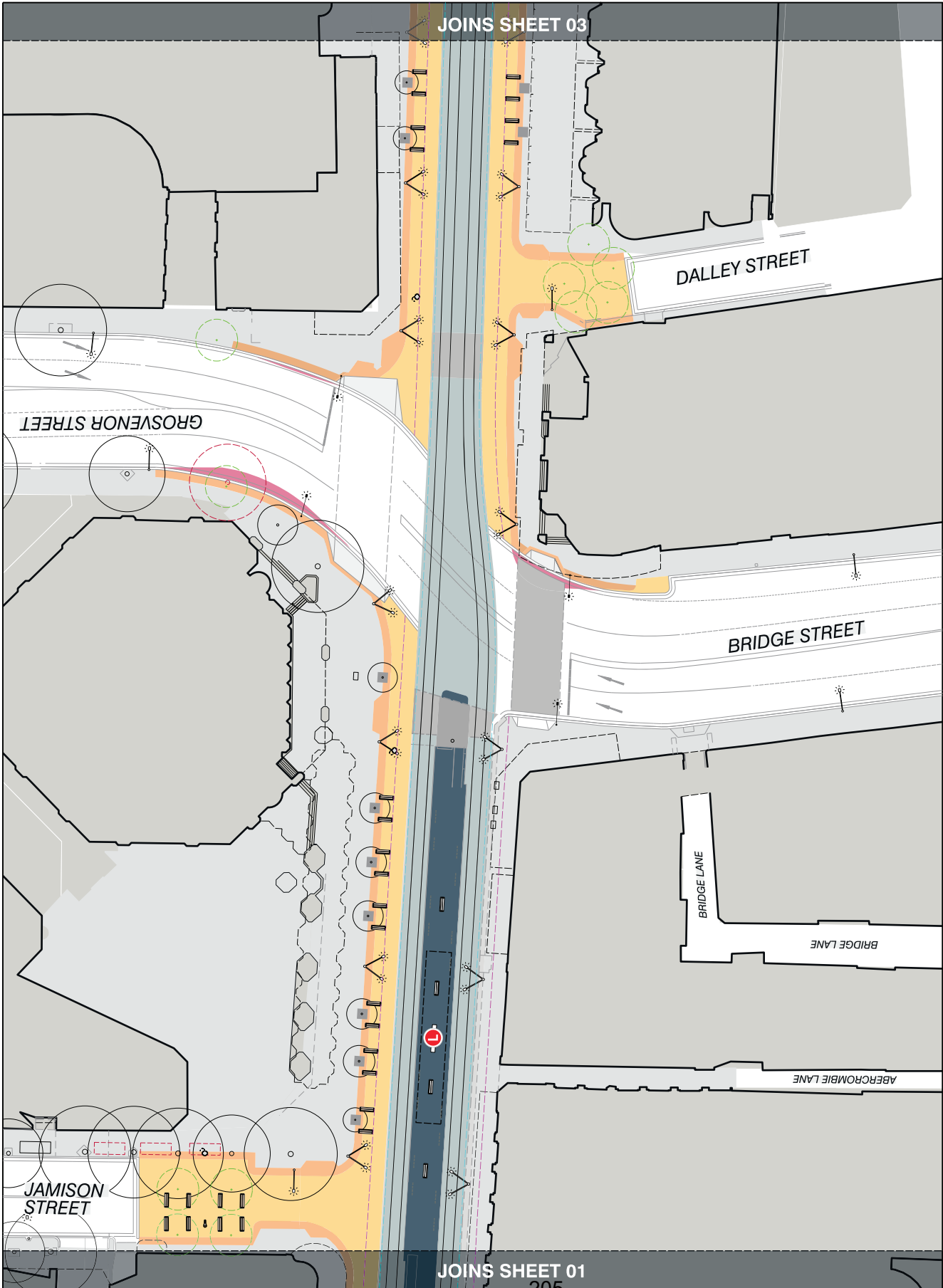
CURTIN PLACE

LITTLE HUNTER STREET

HUNTER STREET

WYNYARD LANE

<p>Revisions</p> <table border="1"> <thead> <tr> <th>No.</th> <th>Description</th> </tr> </thead> <tbody> <tr> <td>A.</td> <td>08.10.2022 FOR REVIEW.</td> </tr> <tr> <td>B.</td> <td>17.11.2022 FOR REVIEW.</td> </tr> </tbody> </table>		No.	Description	A.	08.10.2022 FOR REVIEW.	B.	17.11.2022 FOR REVIEW.	<p>Drawing</p> <p>Concept Design Plan George Street</p>		<p>Scale</p> <p>1:250</p>		<p>Sheet</p> <p>A1</p>		<p>Sheet Size</p> <p>A1</p>		<p>Issue</p> <p>01 of 03</p>		<p>Drawing Number</p> <p>SK-003</p>	
No.	Description																		
A.	08.10.2022 FOR REVIEW.																		
B.	17.11.2022 FOR REVIEW.																		
<p>Designer</p> <p>City of Sydney City Design Unit</p>				<p>Project</p> <p>George Street North Pedestrianisation</p>				<p>Drawing Status</p> <p>PRELIMINARY</p>											
<p>Project No.</p> <p>C-33038</p>				<p>City of SYDNEY</p>				<p>Project No.</p> <p>C-33038</p>											
<p>438 West Street Sydney NSW 2001 www.cityofsydney.nsw.gov.au</p>				<p>Scale</p> <p>1:250</p>				<p>North</p>											
<p>Drawing that do not show status have not been verified by City Design and are not to be used for construction. Do not scale off drawings. Use dimensions on site. If a discrepancy is noted in the drawing, the dimensions on site shall prevail. Design needs not to be treated or copied without permission.</p>																			



JOINS SHEET 03

DALLEY STREET

GROSVENOR STREET

BRIDGE STREET

BRIDGE LANE

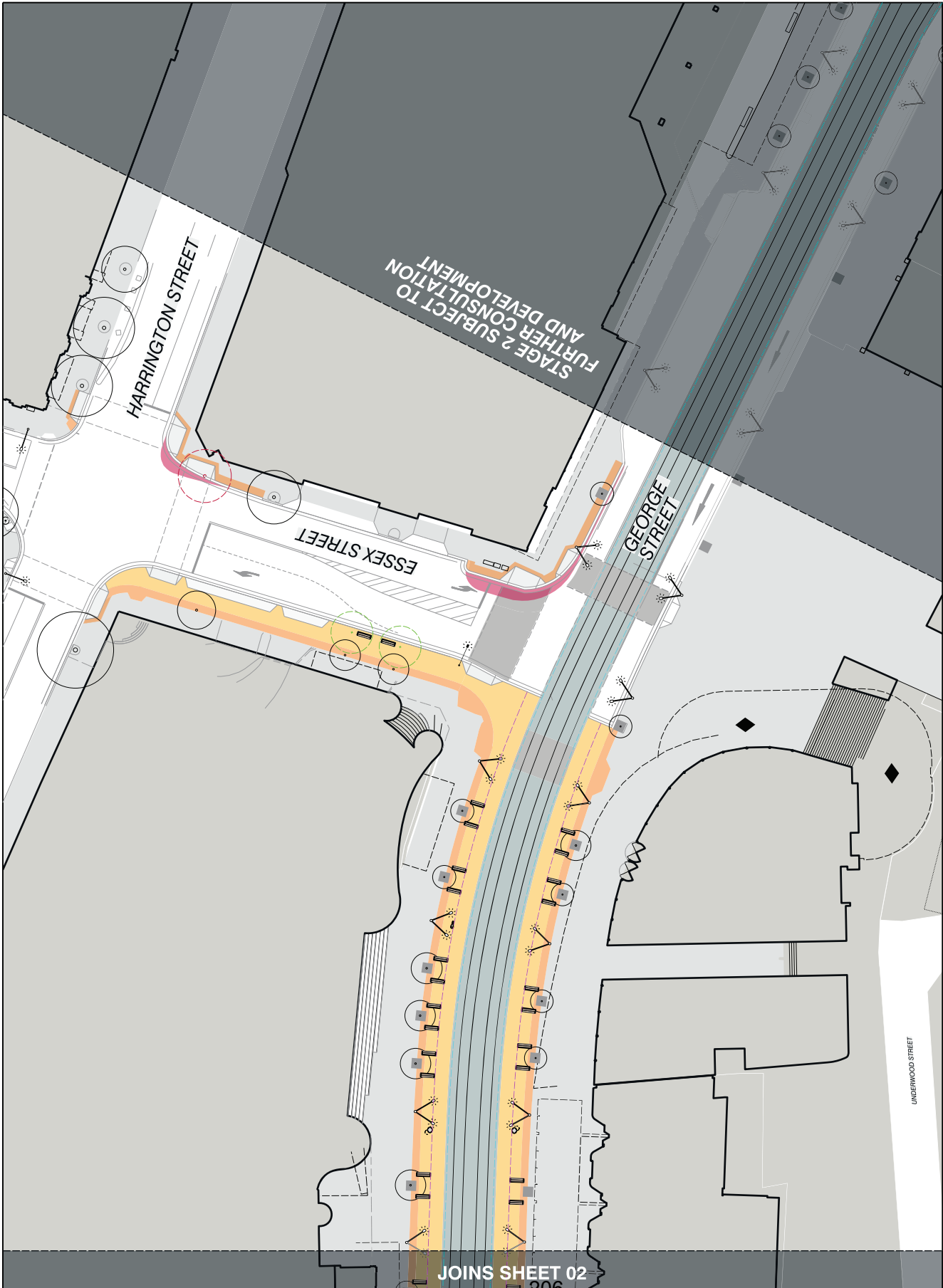
BRIDGE LANE

ABERCROMBIE LANE

JAMISON STREET

JOINS SHEET 01
205

Revisions No. Description A. 08.10.2022 FOR REVIEW. B. 17.11.2022 FOR REVIEW.		Scale 1:250		Sheet 02 of 03		Issue B	
Project George Street North Pedestrianisation		Drawing Concept Design Plan George Street		Scale 1:250		Sheet 02 of 03	
Designer City of Sydney City Design Unit		Project No. C-33038		Drawing Status PRELIMINARY		Drawing Number SK-004	
<small> Drawing that do not show status have not been verified by City Design and are not to be used for construction. All drawings are for information only. Any adjustments on the drawing must be made in accordance with the City Design standards. All drawings are the property of City Design and must not be reused or copied without permission. </small>							



JOINS SHEET 02
206

<p>Revisions</p> <table border="1"> <thead> <tr> <th>No.</th> <th>Description</th> </tr> </thead> <tbody> <tr> <td>A.</td> <td>08.10.2022 FOR REVIEW.</td> </tr> <tr> <td>B.</td> <td>17.11.2022 FOR REVIEW.</td> </tr> </tbody> </table>		No.	Description	A.	08.10.2022 FOR REVIEW.	B.	17.11.2022 FOR REVIEW.	<p>Scale</p> <p>1:250</p>		<p>Sheet Size</p> <p>A1</p>		<p>Sheet</p> <p>03 of 03</p>		<p>Issue</p> <p>B</p>	
No.	Description														
A.	08.10.2022 FOR REVIEW.														
B.	17.11.2022 FOR REVIEW.														
<p>Project</p> <p>George Street North Pedestrianisation</p>		<p>Drawing</p> <p>Concept Design Plan George Street</p>		<p>Drawing Status</p> <p>PRELIMINARY</p>		<p>Drawing Number</p> <p>SK4005</p>									
<p>Designer</p> <p>City of Sydney City Design Unit</p>		<p>Project No.</p> <p>C33038</p>		<p>CITY OF SYDNEY</p>		<p>Drawn by</p> <p>43591653 Sydney Water Sydney Water 2021 www.cityofsydney.nsw.gov.au</p>		<p>Project</p> <p>George Street North Pedestrianisation</p>							
<p>Drawings that do not show status have not been verified by City Design and are not to be used for construction. Do not scale off drawings. Use figures for dimensions on site. All dimensions are to be confirmed in the field. All design work is to be based on the latest information available. All design work is to be based on the latest information available.</p>		<p>Scale</p> <p>1:250</p>		<p>Sheet Size</p> <p>A1</p>		<p>Sheet</p> <p>03 of 03</p>		<p>Issue</p> <p>B</p>							

KEY PLAN



Revisions	No.	Description
	A.	15.10.2022 FOR REVIEW.
	B.	15.11.2022 FOR REVIEW.

Drawings that do not show status have not been verified by City Design and are not to be used for construction. Do not scale drawings. Use dimensions on file. © Copyright 2022 City of Sydney. All rights reserved. To be used or copied without permission.

Designer
City of Sydney
City Design Unit

Level 14, 100
435 Kent Street
Sydney NSW 2001
Australia
www.cityofsydney.nsw.gov.au



Project
George Street North
Pedestrianisation

Project No.
C-33038



Drawing
Key Plan
Wynyard Street and Wynyard Lane

Drawing Status
PRELIMINARY

Scale	Sheet Size	Sheet	Issue
NTS	A1	01 of 01	B

Drawing Number
DRG-005

KEY PLAN



Revisions	No.	Description
	A.	18.10.2022 FOR REVIEW.
	B.	18.11.2022 FOR REVIEW.

Drawings that do not show status have not been verified by City Design and are not to be used for construction. Do not scale drawings. Use dimensions on file. City Design is not responsible for any errors or omissions. All drawings are the property of City Design and are not to be reused or copied without permission.

Designer
City of Sydney
City Design Unit

Project
George Street North
Pedestrianisation

Product No.
C-33038

CITY OF SYDNEY

Level 14, 100 Macquarie Street
Sydney NSW 2000
Phone: (61) 2 955 5200
www.cityofsydney.nsw.gov.au

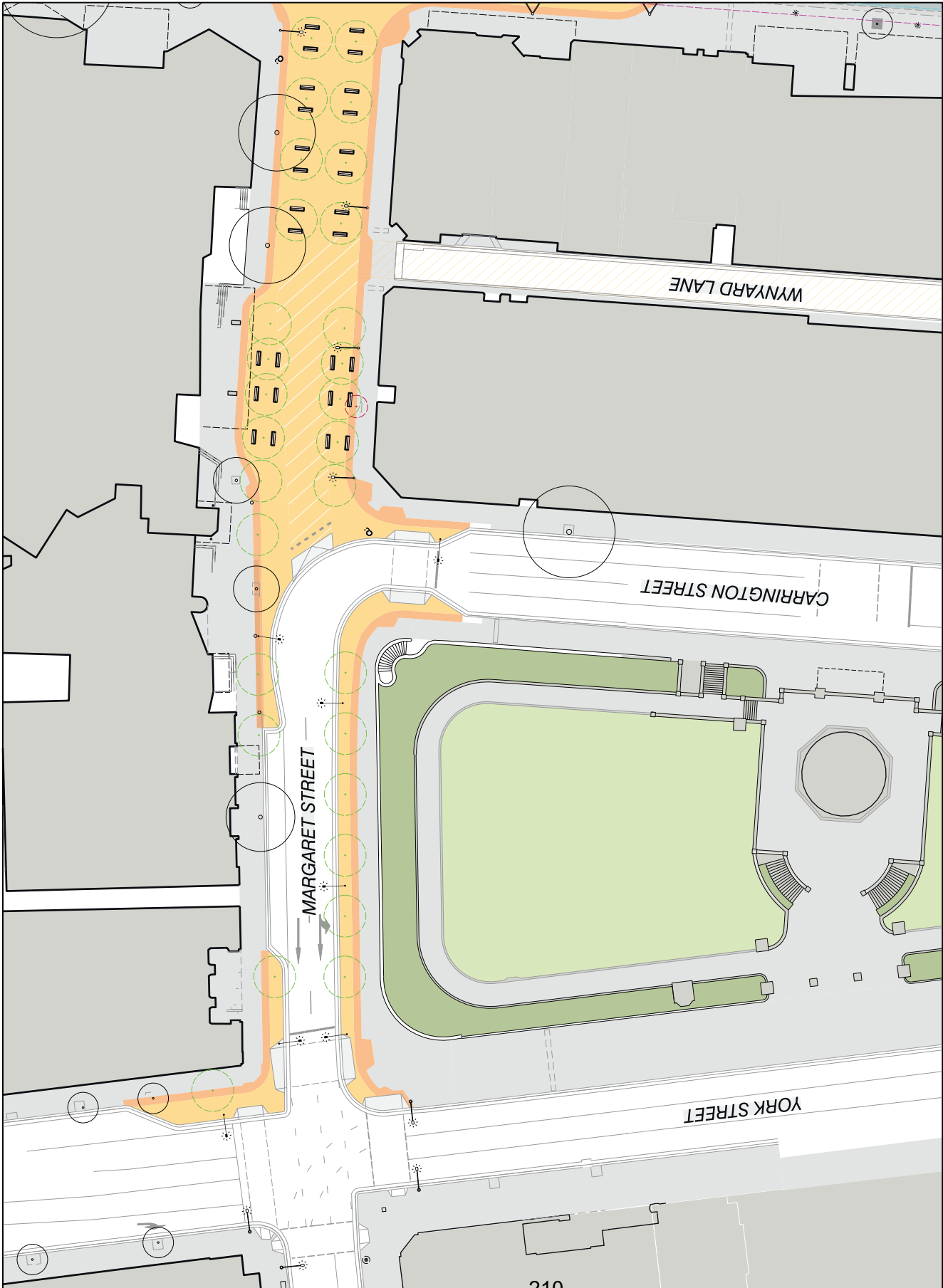


Drawing
Key Plan
Margaret Street

Drawing Status
PRELIMINARY

Scale	Sheet Size	Sheet	Issue
NTS	A1	01 of 01	B

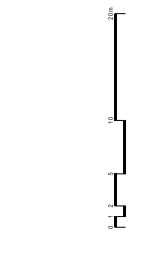
Drawing Number
DRG-006



210

Revisions	Description
A	08.10.2022 FOR REVIEW.
B	17.11.2022 FOR REVIEW.

Drawings that do not show status have not been verified by City Design and are not to be used for construction. Do not scale drawings. Use printed dimensions on site. All dimensions are in metres unless otherwise stated. All drawings are the property of City Design and are not to be reused or copied without permission.



Designer
City of Sydney
City Design Unit

Phone: +61 2 955 5200
435 Kent Street
Sydney NSW 2001
www.cityofsydney.nsw.gov.au

CITY OF SYDNEY

Project
George Street North
Pedestrianisation

Project No.
C33038

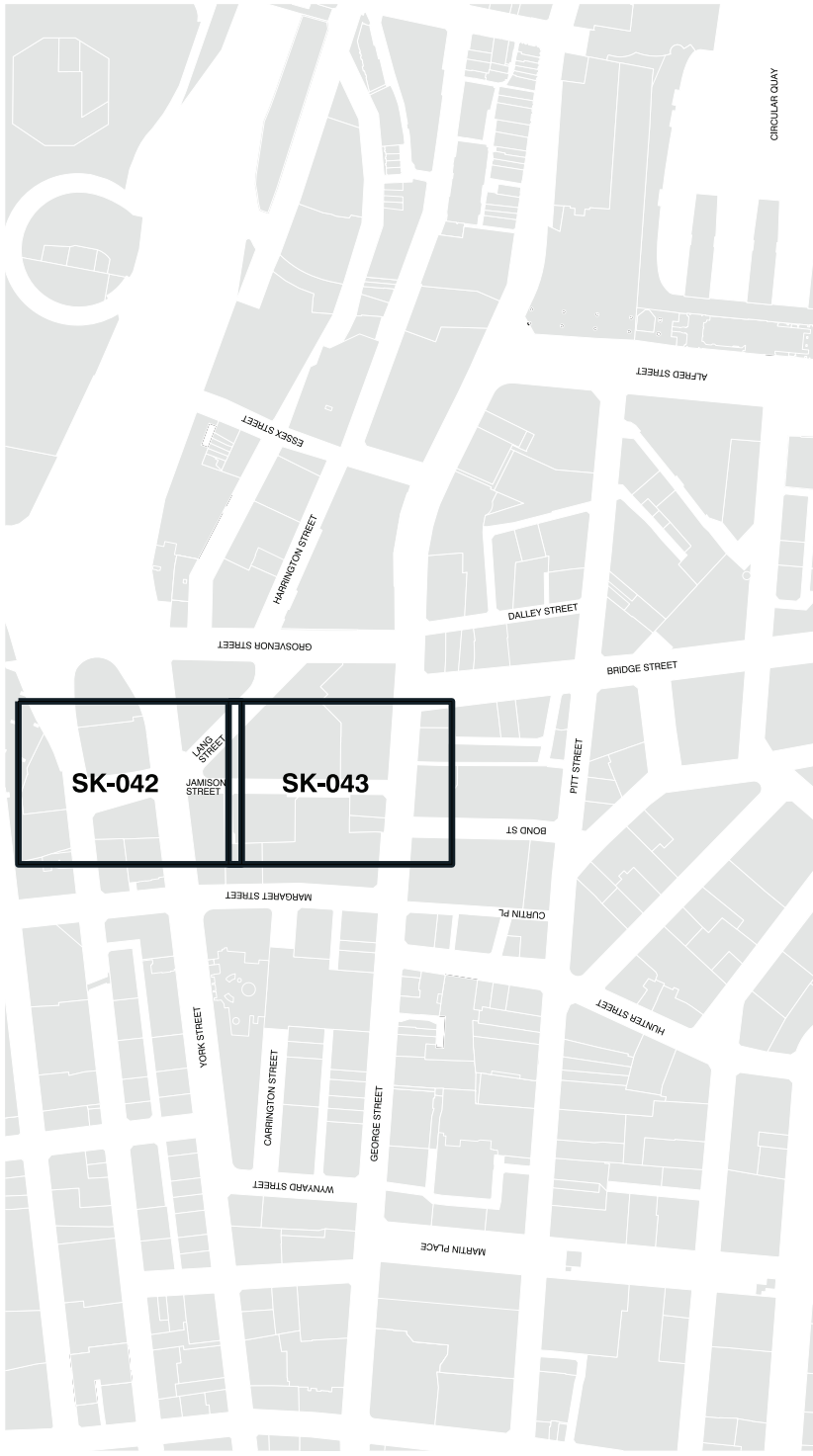
Drawing
Concept Design Plan
Margaret Street

Drawing Status
PRELIMINARY

Scale	Sheet Size	Sheet	Issue
1:250	A1	01 of 01	B

Drawing Number
SK-007

KEY PLAN



Revisions	Number	Description
.....	A	18.10.2022 FOR REVIEW
.....	B	18.11.2022 FOR REVIEW

Drawings that do not show status have not been verified by City Design and are not to be used for construction. Do not scale drawings. Use dimensions on file. City Design is not responsible for any errors or omissions. All drawings are the property of City Design and are not to be reused or copied without permission.

Designer
City of Sydney
City Design Unit

Level 14, Tower
435 Kent Street
Sydney NSW 2000
Australia
www.cityofsydney.nsw.gov.au



Project
George Street North
Pedestrianisation

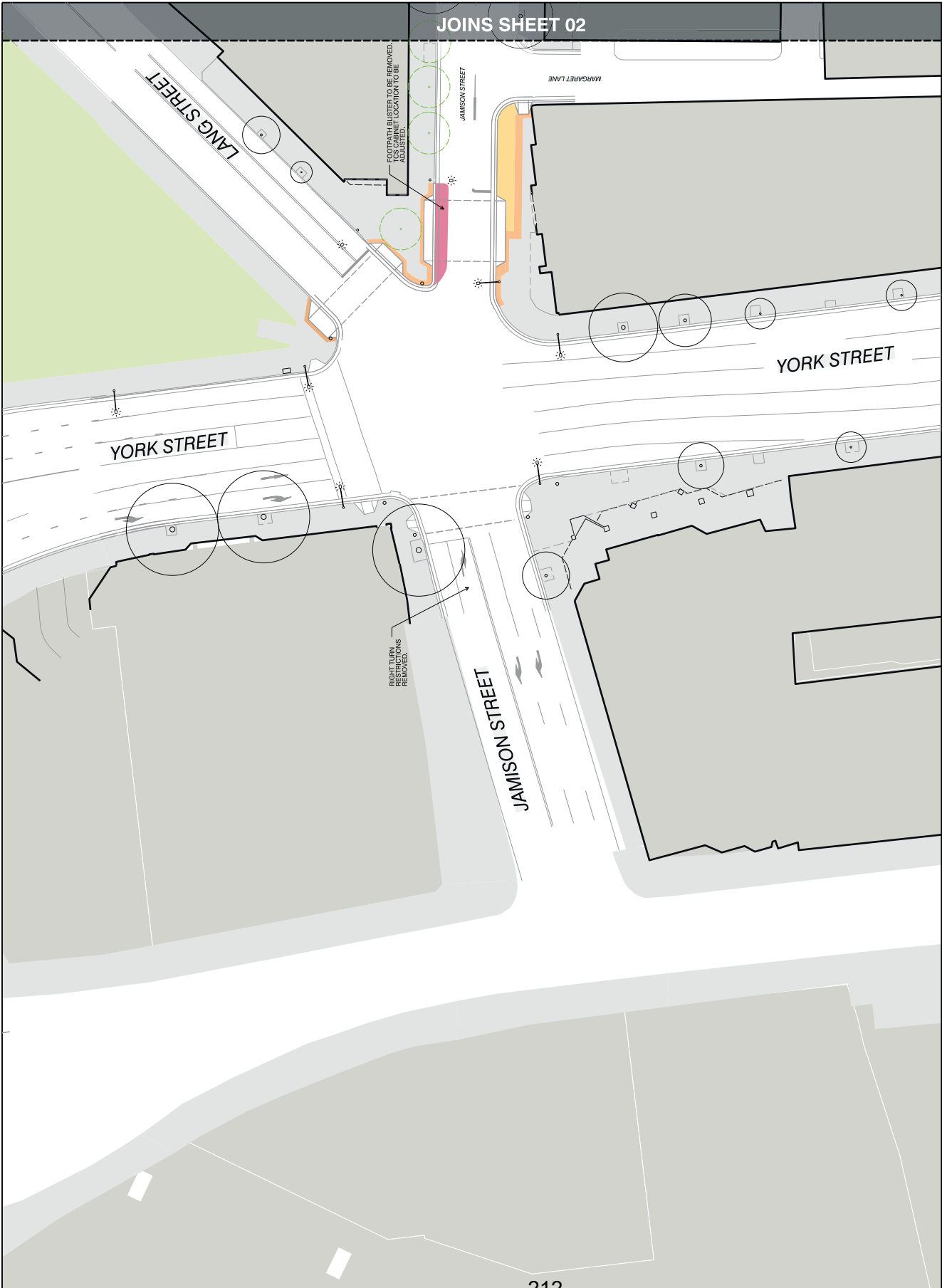
Product No.
C-33038



Drawing
Key Plan
Jamison Street

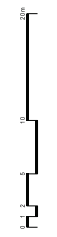
Drawing Status
PRELIMINARY

Scale NTS	Sheet Size A1	Sheet 01 of 01	Issue B
Drawing Number DRG-007			



Revisions	Description
No. 1	12.11.2022 FOR REVIEW.
No. 2	
No. 3	
No. 4	
No. 5	
No. 6	
No. 7	
No. 8	
No. 9	
No. 10	

Drawings that do not show status have not been verified by City Design and are not to be used for construction. Do not scale off drawings. Use dimensions on the drawing. All dimensions on the drawing are in millimetres unless otherwise stated. All design work is the property of City Design and is not to be reused or copied without permission.



Designer
City of Sydney
City Design Unit

Project
George Street North
Pedestrianisation

Project No.
C-33038

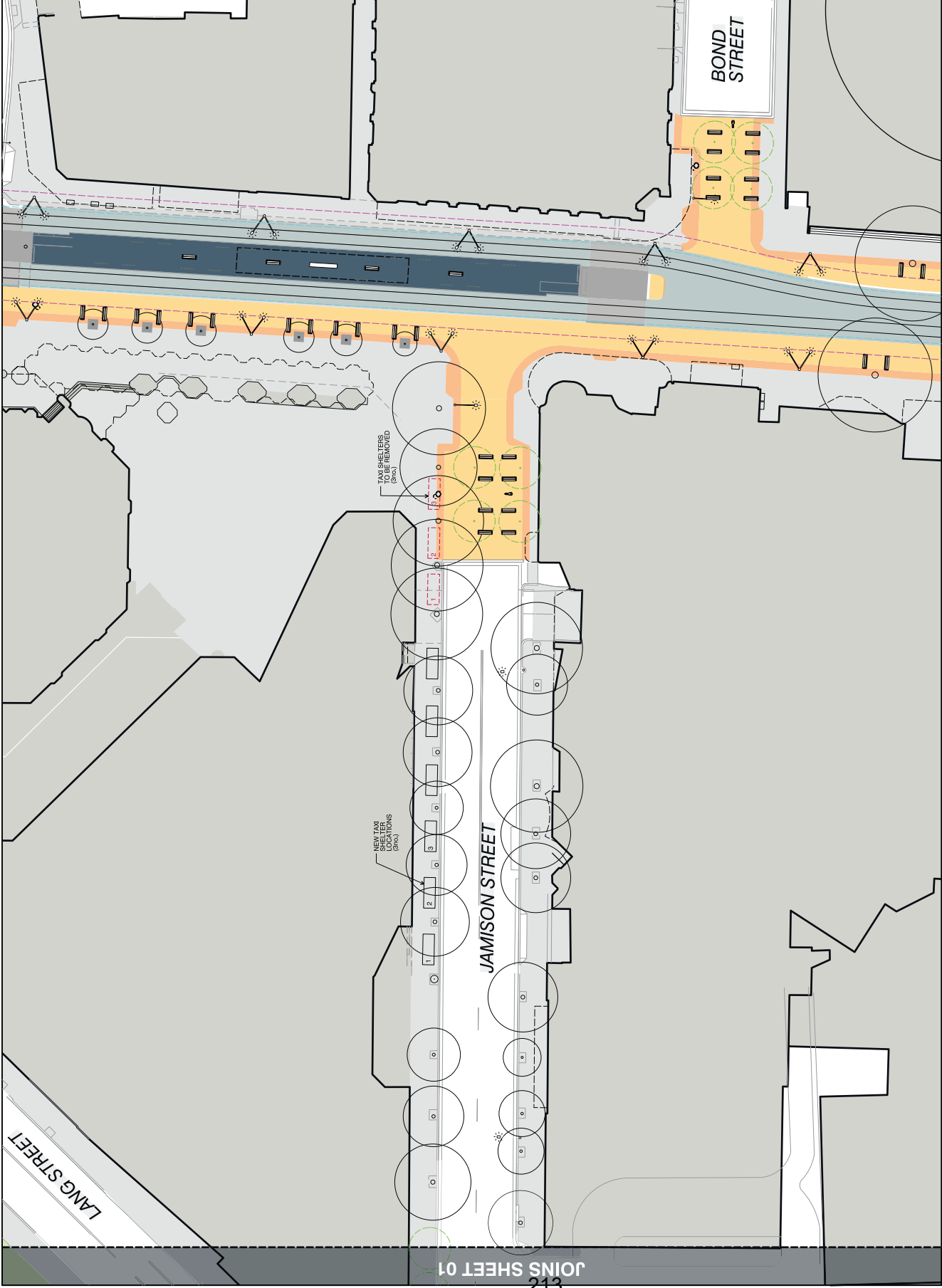
CITY OF SYDNEY
City of Sydney
Sydney NSW 2000
02 9555 2200
www.cityofsydney.nsw.gov.au



Drawing
Concept Design Plan
Jamison Street

Drawing Status
PRELIMINARY

Scale	Sheet Size	Sheet	Issue
1:250	A1	01 of 02	A
Drawing Number SK-042			



LANG STREET

JAMISON STREET

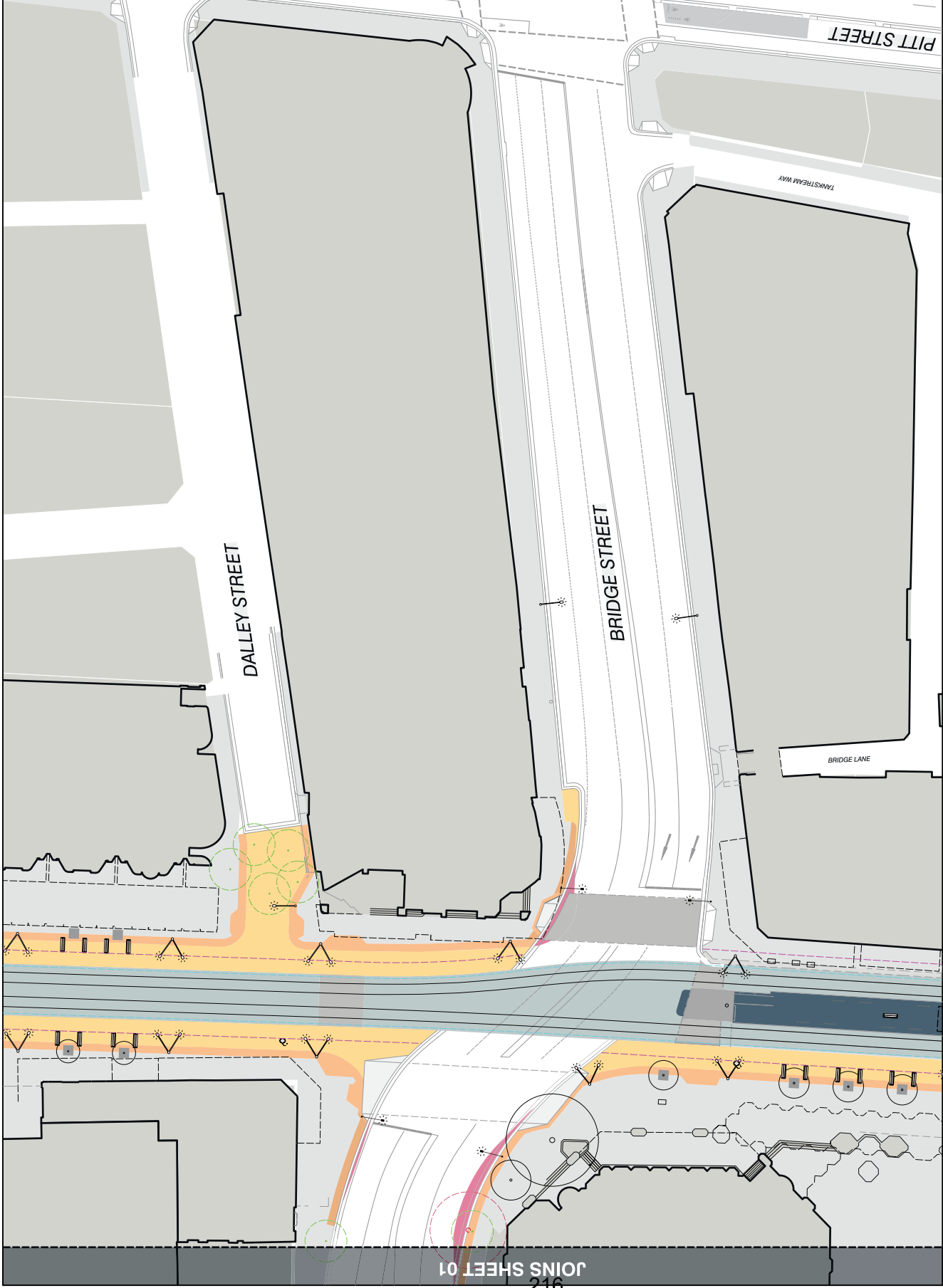
BOND STREET

TAXI SHELTERS TO BE REMOVED (Shed)

NEW TAXI LOCATIONS (Shed)

JAMISON STREET 01
213

Revisions No. Description A 17.11.2022 FOR REVIEW.		Revisions No. Description A 17.11.2022 FOR REVIEW.	
Drawing Number SK043		Drawing Number SK043	
Scale 1:250		Scale 1:250	
Sheet Size A1		Sheet Size A1	
Sheet 02 of 02		Sheet 02 of 02	
Issue A		Issue A	
Designer City of Sydney City Design Unit		Designer City of Sydney City Design Unit	
Project George Street North Pedestrianisation		Project George Street North Pedestrianisation	
Product No. C33038		Product No. C33038	
City of Sydney 		City of Sydney 	
Designer City of Sydney City Design Unit 435 Kent Street Sydney NSW 2001 Sydney NSW 2001 www.cityofsydney.nsw.gov.au		Designer City of Sydney City Design Unit 435 Kent Street Sydney NSW 2001 Sydney NSW 2001 www.cityofsydney.nsw.gov.au	
Drawing Concept Design Plan Jamison Street		Drawing Concept Design Plan Jamison Street	
Drawing Status PRELIMINARY		Drawing Status PRELIMINARY	
Drawing that do not show status have not been verified by City Design and are not to be used for construction. Do not scale off drawings. Use printed dimensions on file. If a discrepancy is identified in the drawing, the printed dimensions on file shall prevail. All drawings remain the property of City Design and are not to be reused or copied without permission.		Drawing that do not show status have not been verified by City Design and are not to be used for construction. Do not scale off drawings. Use printed dimensions on file. If a discrepancy is identified in the drawing, the printed dimensions on file shall prevail. All drawings remain the property of City Design and are not to be reused or copied without permission.	



JOINS SHEET 01
216

Revisions No. Description A. 17.11.2022 FOR REVIEW.		Revisions No. Description A. 17.11.2022 FOR REVIEW.	
Drawing No. SK4026 Drawing Number SK4026		Scale 1:250 Sheet Size A1 Sheet 02 of 02 Issue A	
Designer City of Sydney City Design Unit		Project George Street North Pedestrianisation	
Project No. C33038 City of Sydney <small> Level 14, Market 436 New South Street Sydney NSW 2000 Sydney NSW 2000 www.cityofsydney.nsw.gov.au </small>		Drawing Status PRELIMINARY	
Drawing Concept Design Plan Grosvenor Street / Bridge Street		Drawing No. C33038 CITY OF SYDNEY	

Drawings that do not show status have not been verified by City Design and are not to be used for construction. Do not scale off drawings. Use printed dimensions on file. If a discrepancy is identified in the drawing, enable the property of City Design needs not to be treated or copied without permission.

KEY PLAN



Revisions	Rev.	Description
	A	18.0.2022 FOR REVIEW.
	B	18.1.2022 FOR REVIEW.

Drawings that do not show status have not been verified by City Design and are not to be used for construction. Do not scale drawings. All dimensions on the drawings are in millimetres unless otherwise stated. All dimensions are to be as shown unless otherwise stated. All design work is the property of City Design and is not to be reused or copied without permission.

Designer
City of Sydney
City Design Unit

Project
George Street North
Pedestrianisation

Project No.
C-33038

CITY OF SYDNEY
City of Sydney
433 Kent Street
Sydney NSW 2001
www.cityofsydney.nsw.gov.au



Drawing
Key Plan
Essex Street

Drawing Status
PRELIMINARY

Scale NTS	Sheet Size A1	Sheet 01 of 01	Issue B
Drawing Number DRG-009			

LEGEND

KERBSIDE RESTRICTIONS

- Accessible
- Bus zone
- Loading / 4P
- No stopping - Australia Post excepted
- Motorcycle
- No parking
- No stopping
- Taxi zone
- Timed parking

GENERAL

- Chain Line
- Chainage
- Driveway



<p>Revisions</p> <table border="1" style="width: 100%; border-collapse: collapse;"> <thead> <tr> <th>No.</th> <th>Description</th> </tr> </thead> <tbody> <tr> <td>1</td> <td>23.11.2022 FOR REVIEW.</td> </tr> </tbody> </table>	No.	Description	1	23.11.2022 FOR REVIEW.	<p>Project George Street North Pedestrianisation</p> <p>Project No. C53038</p> <p>City of Sydney City Design Unit</p> <p><small>Project No. C53038 City of Sydney Sydney NSW 2000 www.cityofsydney.nsw.gov.au</small></p>	<p>Drawing Parking Plan Hunter Street</p> <p>Scale 1:250</p> <p>Sheet Size A1</p> <p>Sheet 01 of 01</p> <p>Issue A</p> <p>Drawing Number SK-054</p>	<p>Design Status PRELIMINARY</p>
No.	Description						
1	23.11.2022 FOR REVIEW.						

Drawing that do not show status have not been verified by City Design and are not to be used for construction. Do not scale off drawings. Use figures and dimensions on file. If any discrepancy is noted in the drawing, the design shall be the property of City Design and not to be reused or copied without permission.

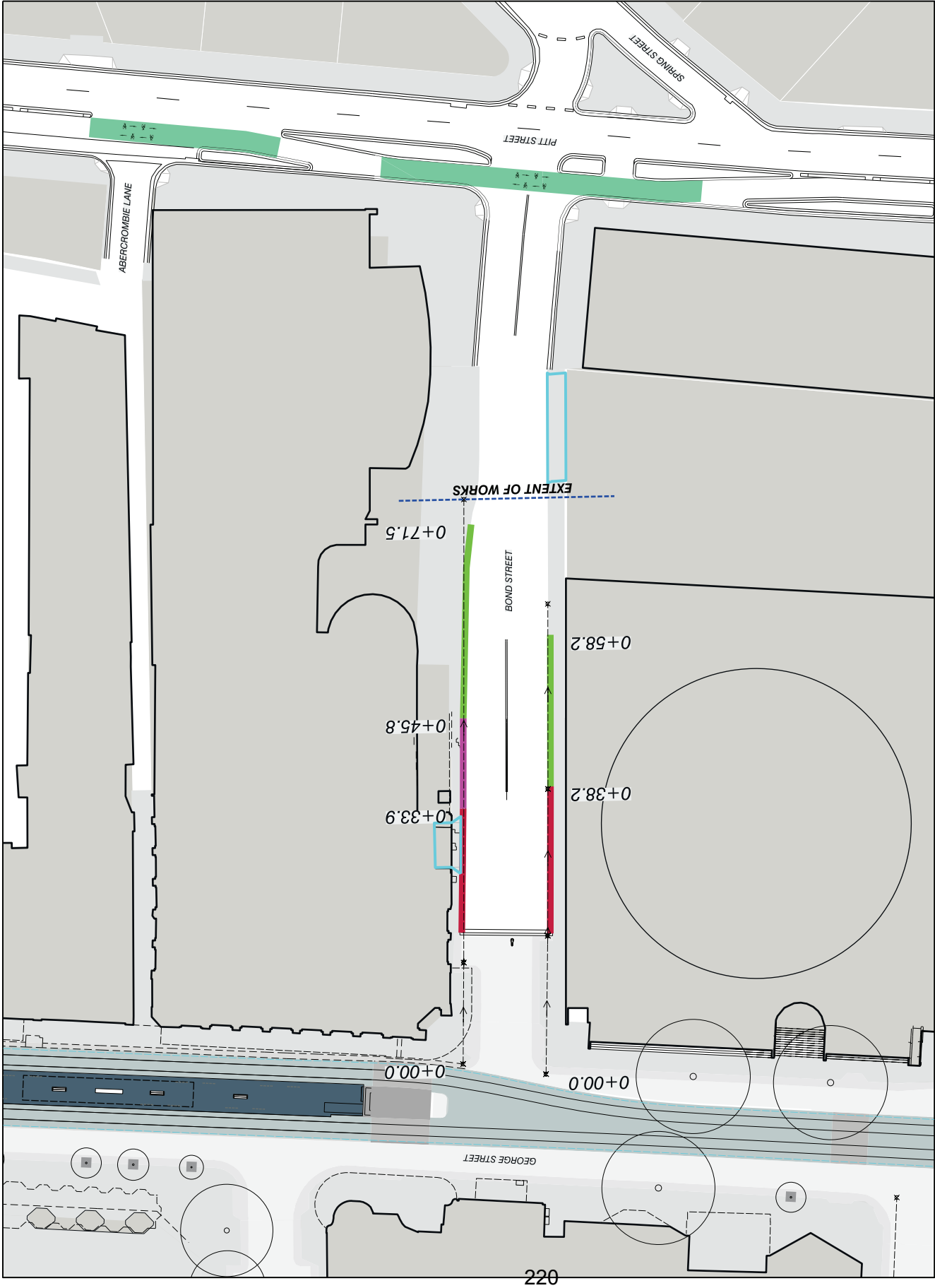
LEGEND

KERBSIDE RESTRICTIONS

- Accessible
- Bus zone
- Loading / 4P
- No stopping - Australia Post excepted
- Motorcycle
- No parking
- No stopping
- Taxi zone
- Timed parking

GENERAL

- Chain Line
- Chainage
- Driveway



<p>Revisions</p> <table border="1" style="width: 100%; border-collapse: collapse;"> <tr> <th style="width: 5%;">No.</th> <th style="width: 15%;">Description</th> <th style="width: 10%;">Date</th> </tr> <tr> <td>1</td> <td>FOR REVIEW</td> <td>23.11.2022</td> </tr> </table>	No.	Description	Date	1	FOR REVIEW	23.11.2022	<p>Designer City of Sydney City Design Unit</p> <p>Project George Street North Pedestrianisation</p> <p>Project No. C33038</p> <p>CITY OF SYDNEY City of Sydney Sydney NSW 2001 www.cityofsydney.nsw.gov.au</p>	<p>Scale 1:250</p> <p>Sheet Size A1</p> <p>Sheet 01 of 01</p> <p>Issue A</p>	<p>Drawing Parking Plan Bond Street</p> <p>Drawing Status PRELIMINARY</p> <p>Drawing Number SK-055</p>
No.	Description	Date							
1	FOR REVIEW	23.11.2022							

Drawings that do not show status have not been verified by City Design and are not to be used for construction. Do not scale off drawings. Use printed dimensions on file. All dimensions are in metres unless otherwise stated. All drawings are to be checked and approved in accordance with the City Design standards to be issued or copied without permission.

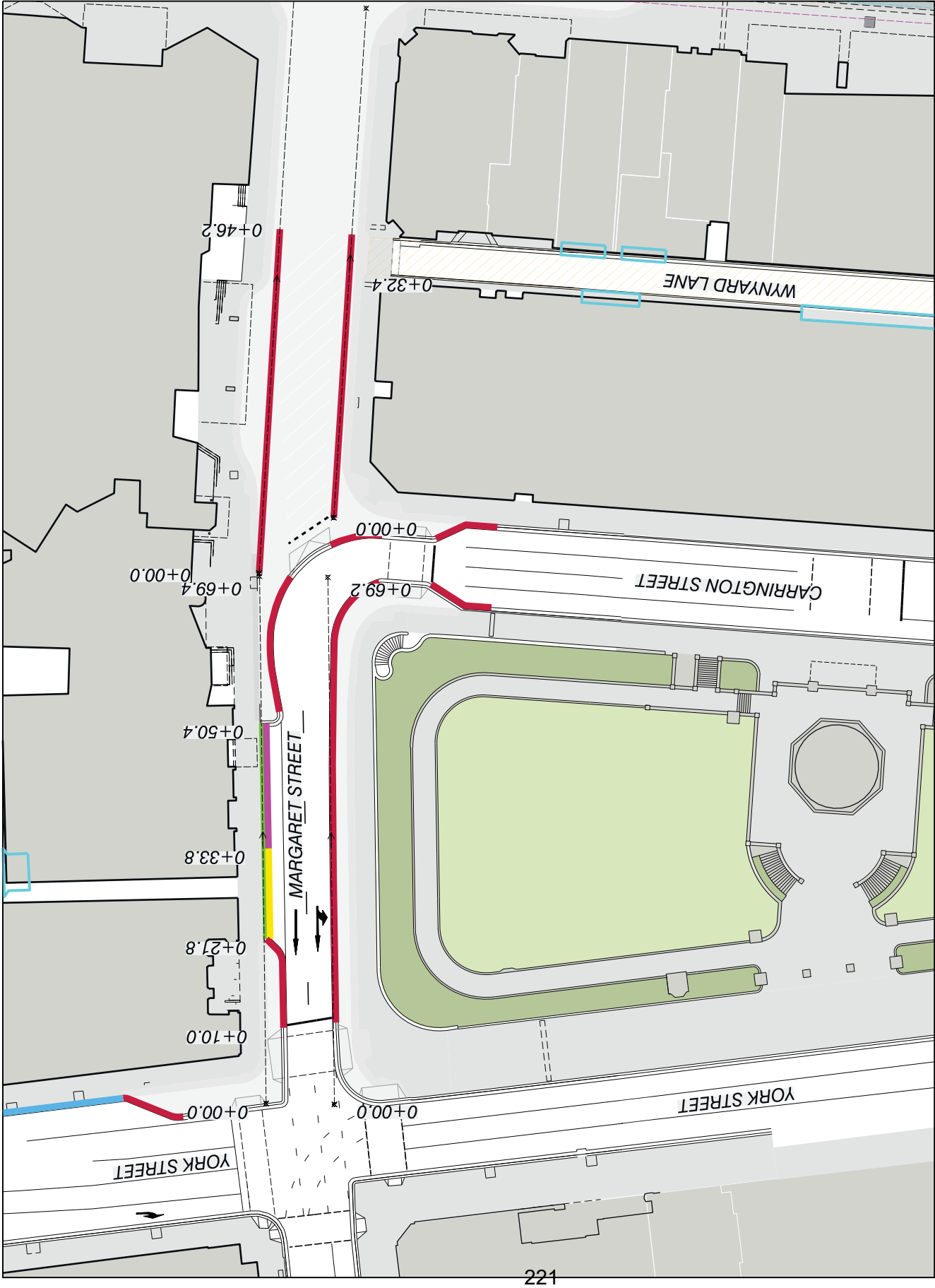
LEGEND

KERBSIDE RESTRICTIONS

- Accessible
- Bus zone
- Loading / 4P
- No stopping - Australia Post, excepted
- Motorcycle
- No parking
- No stopping
- Taxi zone
- Timed parking

GENERAL

- Chain Line
- 0+00.0
- Chainage
- Driveway



<p>Revisions</p> <table border="1" style="width: 100%; border-collapse: collapse;"> <thead> <tr> <th>No.</th> <th>Description</th> </tr> </thead> <tbody> <tr> <td>A</td> <td>17.11.2022 FOR REVIEW.</td> </tr> <tr> <td>B</td> <td>23.11.2022 FOR REVIEW.</td> </tr> </tbody> </table>	No.	Description	A	17.11.2022 FOR REVIEW.	B	23.11.2022 FOR REVIEW.	<p>Designer City of Sydney City Design Unit</p> <p>Project George Street North Pedestrianisation</p> <p>Project No. C33038</p> <p>CITY OF SYDNEY</p> <p><small>Project 144, Macquarie Street City of Sydney Sydney NSW 2000 www.cityofsydney.nsw.gov.au</small></p>	<p>Drawing Parking Plan Margaret Street</p> <p>Scale 1:250</p> <p>Sheet Size A1</p> <p>Sheet 01 of 01</p> <p>Issue B</p> <p>Drawing Number SK-051</p> <p>Issue B</p>	<p>Drawing Status PRELIMINARY</p>
No.	Description								
A	17.11.2022 FOR REVIEW.								
B	23.11.2022 FOR REVIEW.								

Drawings that do not show status have not been verified by City Design and are not to be used for construction. Do not scale drawings. Use dimensions on site. If a discrepancy is identified in the drawing, the dimensions on site shall prevail. This drawing is the property of City Design and is not to be reused or copied without permission.

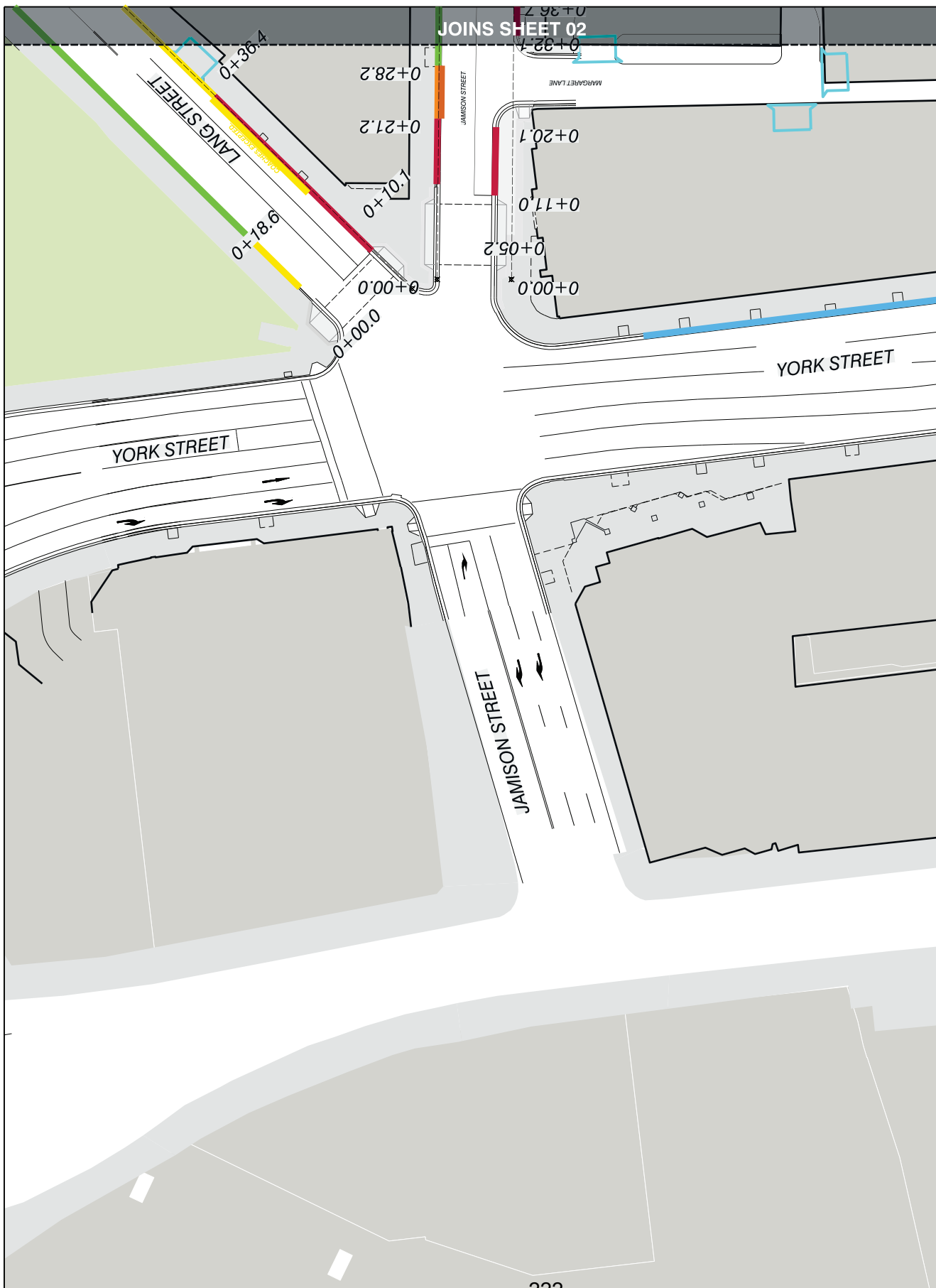
LEGEND

KERBSIDE RESTRICTIONS

- Accessible
- Bus zone
- Loading / 4P
- No stopping - Australia Post excepted
- Motorcycle
- No parking
- No stopping
- Taxi zone
- Timed parking
- No stopping - TfNSW vehicles excepted

GENERAL

- Chain Line
- Chainage
- Driveway



<p>Revisions</p> <table border="1" style="width: 100%; border-collapse: collapse;"> <thead> <tr> <th>No.</th> <th>Description</th> </tr> </thead> <tbody> <tr> <td>A</td> <td>17.11.2022 FOR REVIEW.</td> </tr> <tr> <td>B</td> <td>23.11.2022 FOR REVIEW.</td> </tr> </tbody> </table>	No.	Description	A	17.11.2022 FOR REVIEW.	B	23.11.2022 FOR REVIEW.	<p>Project George Street North Pedestrianisation</p> <p>Project No. C33038</p> <p>City of Sydney City Design Unit</p> <p><small>Phone: +61 2 939 9300 435 Kent Street Sydney NSW 2001 www.cityofsydney.nsw.gov.au</small></p>	<p>Drawing Parking Plan Jamison Street</p> <p>Drawing Status PRELIMINARY</p>	<p>Scale 1:250</p> <p>Sheet Size A1</p> <p>Sheet 01 of 02</p> <p>Issue B</p>
No.	Description								
A	17.11.2022 FOR REVIEW.								
B	23.11.2022 FOR REVIEW.								

Drawings that do not show status have not been verified by City Design and are not to be used for construction. Do not scale off drawings. Use printed dimensions on file. All dimensions are in millimeters unless otherwise stated. All drawings are the property of City Design and are not to be reused or copied without permission.

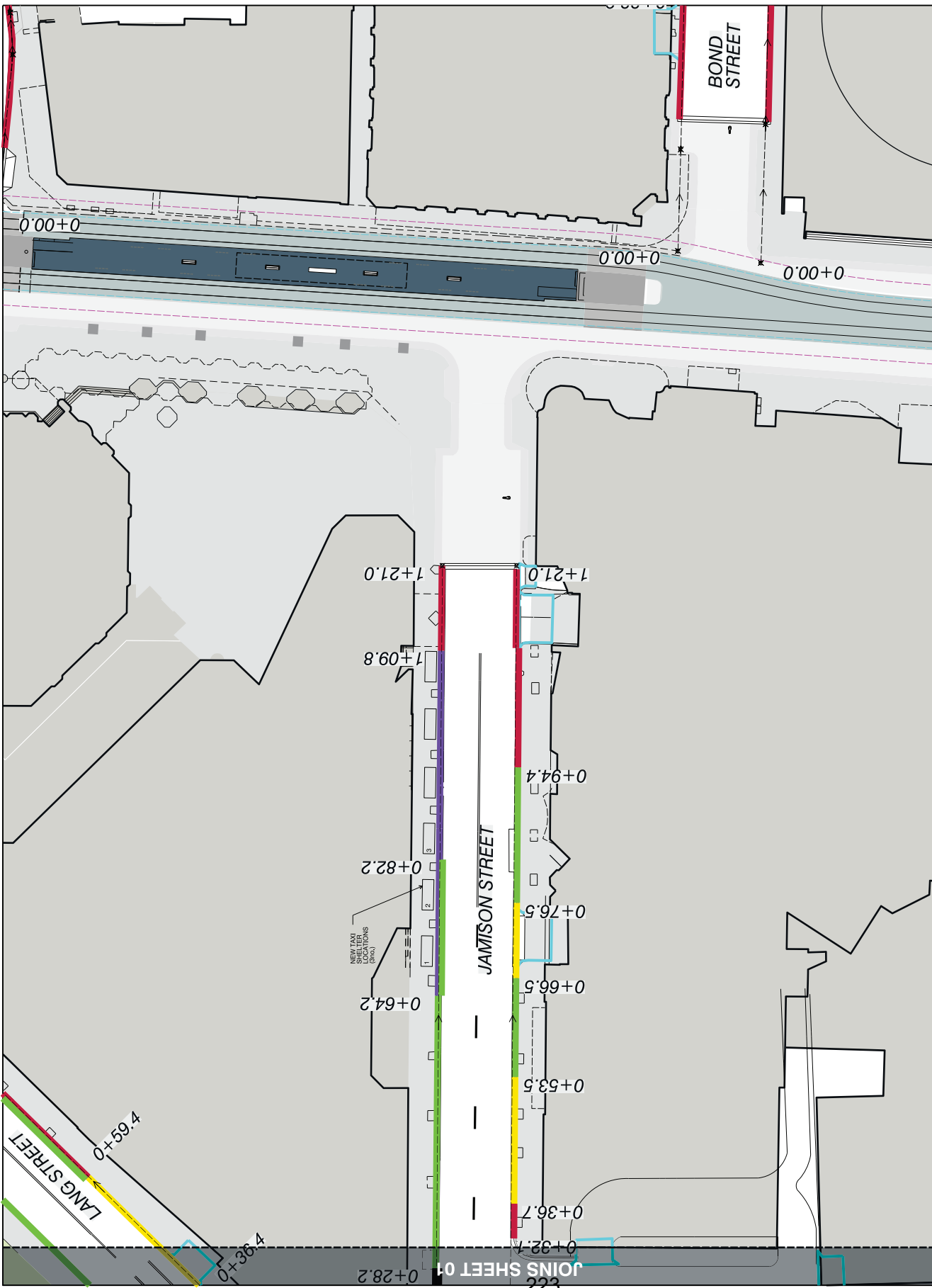
LEGEND

KERBSIDE RESTRICTIONS

- Accessible
- Bus zone
- Loading / 4P
- No stopping - Australia Post, excepted
- Motorcycle
- No parking
- No stopping
- Taxi zone
- Timed parking

GENERAL

- Chain Line
- 0+00.0
- Chainage
- Driveway



222
 JOINS SHEET 01
 0+28.2

Revisions <table border="1" style="width: 100%; border-collapse: collapse;"> <tr> <th style="width: 5%;">No.</th> <th style="width: 15%;">Description</th> <th style="width: 10%;">Date</th> </tr> <tr> <td>A.</td> <td>FOR REVIEW</td> <td>23.11.2022</td> </tr> <tr> <td>B.</td> <td>FOR REVIEW</td> <td>23.11.2022</td> </tr> </table>	No.	Description	Date	A.	FOR REVIEW	23.11.2022	B.	FOR REVIEW	23.11.2022	Designer City of Sydney City Design Unit	Project George Street North Pedestrianisation	Drawing Parking Plan Jamison Street	Scale 1:250	Sheet A1	Sheet Size A1	Issue B
No.	Description	Date														
A.	FOR REVIEW	23.11.2022														
B.	FOR REVIEW	23.11.2022														
		Project No. C33038		Drawing Status PRELIMINARY		Drawing Number SK-053										
Drawings that do not show status have not been verified by City Design and are not to be used for construction. Do not scale drawings. Use dimensions on file. © Copyright reserved in this drawing remains the property of City Design and is not to be reused or copied without permission.																

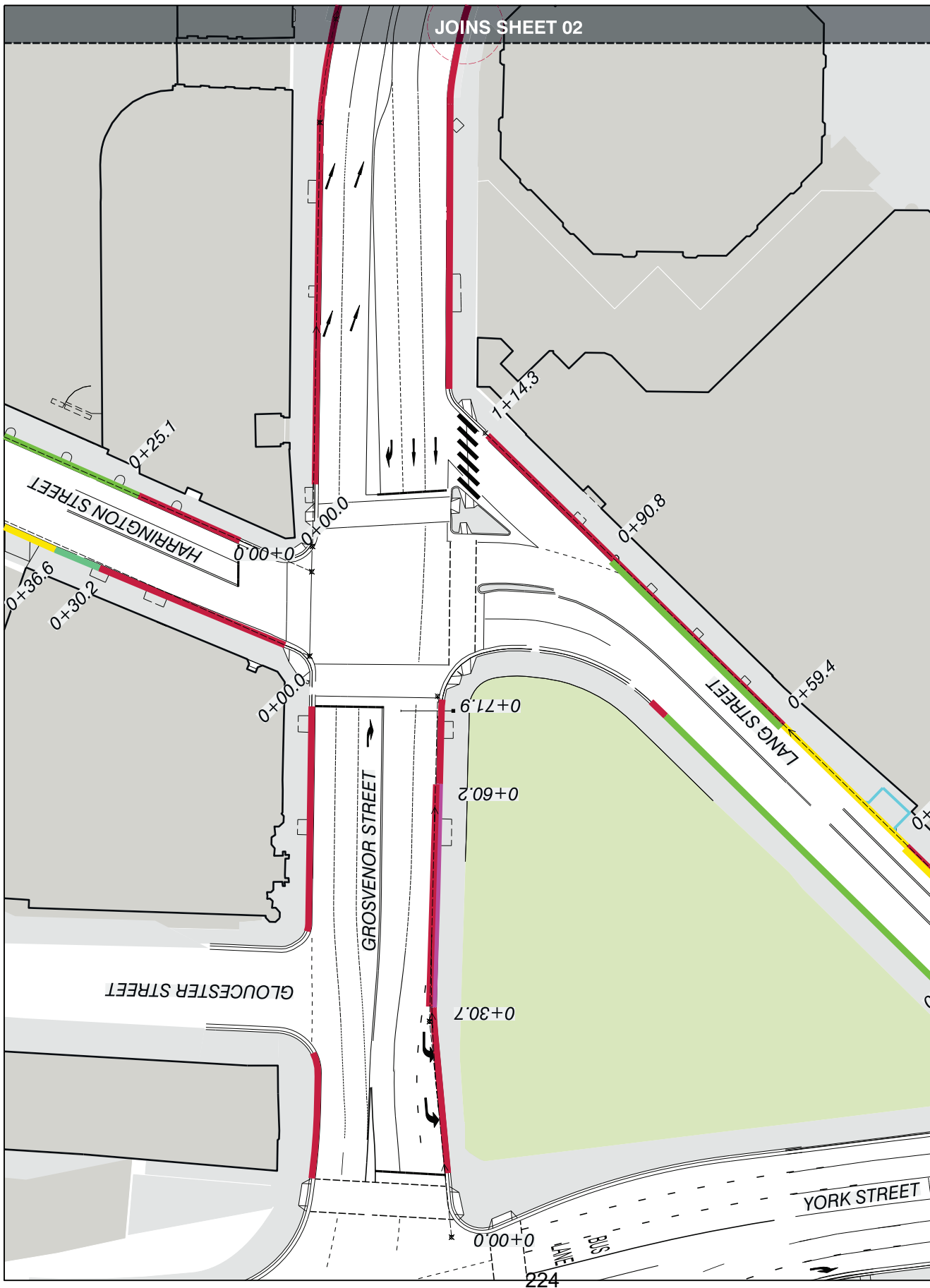
LEGEND

KERBSIDE RESTRICTIONS

- Accessible
- Bus zone
- Loading / 4P
- No stopping - Australia Post, excepted
- Motorcycle
- No parking
- No stopping
- Taxi zone
- Timed parking

GENERAL

- Chain Line
- Chainage
- Driveway



Revisions <table border="1" style="width: 100%; border-collapse: collapse;"> <thead> <tr> <th>No.</th> <th>Description</th> </tr> </thead> <tbody> <tr> <td>A.</td> <td>23.11.2022 FOR REVIEW.</td> </tr> <tr> <td>B.</td> <td>23.11.2022 FOR REVIEW.</td> </tr> </tbody> </table>	No.	Description	A.	23.11.2022 FOR REVIEW.	B.	23.11.2022 FOR REVIEW.	<p style="font-size: 8px;">Drawings that do not show status have not been verified by City Design and are not to be used for construction. Do not scale drawings. Use dimensions on file. If a discrepancy is identified in the drawing, the dimensions on file shall prevail. Design needs not to be treated or copied without permission.</p>	<p style="font-size: 8px;">Project George Street North Pedestrianisation</p> <p style="font-size: 8px;">Drawing Status PRELIMINARY</p> <p style="font-size: 8px;">Project No. C-33038</p> <p style="font-size: 8px;">City of Sydney City Design Unit</p> <p style="font-size: 8px;">City of Sydney www.cityofsydney.nsw.gov.au</p>	<p style="font-size: 8px;">Scale 1:250</p> <p style="font-size: 8px;">Sheet Size A1</p> <p style="font-size: 8px;">Sheet 01 of 02</p> <p style="font-size: 8px;">Issue B</p> <p style="font-size: 8px;">Drawing Number SK-044</p>
No.	Description								
A.	23.11.2022 FOR REVIEW.								
B.	23.11.2022 FOR REVIEW.								

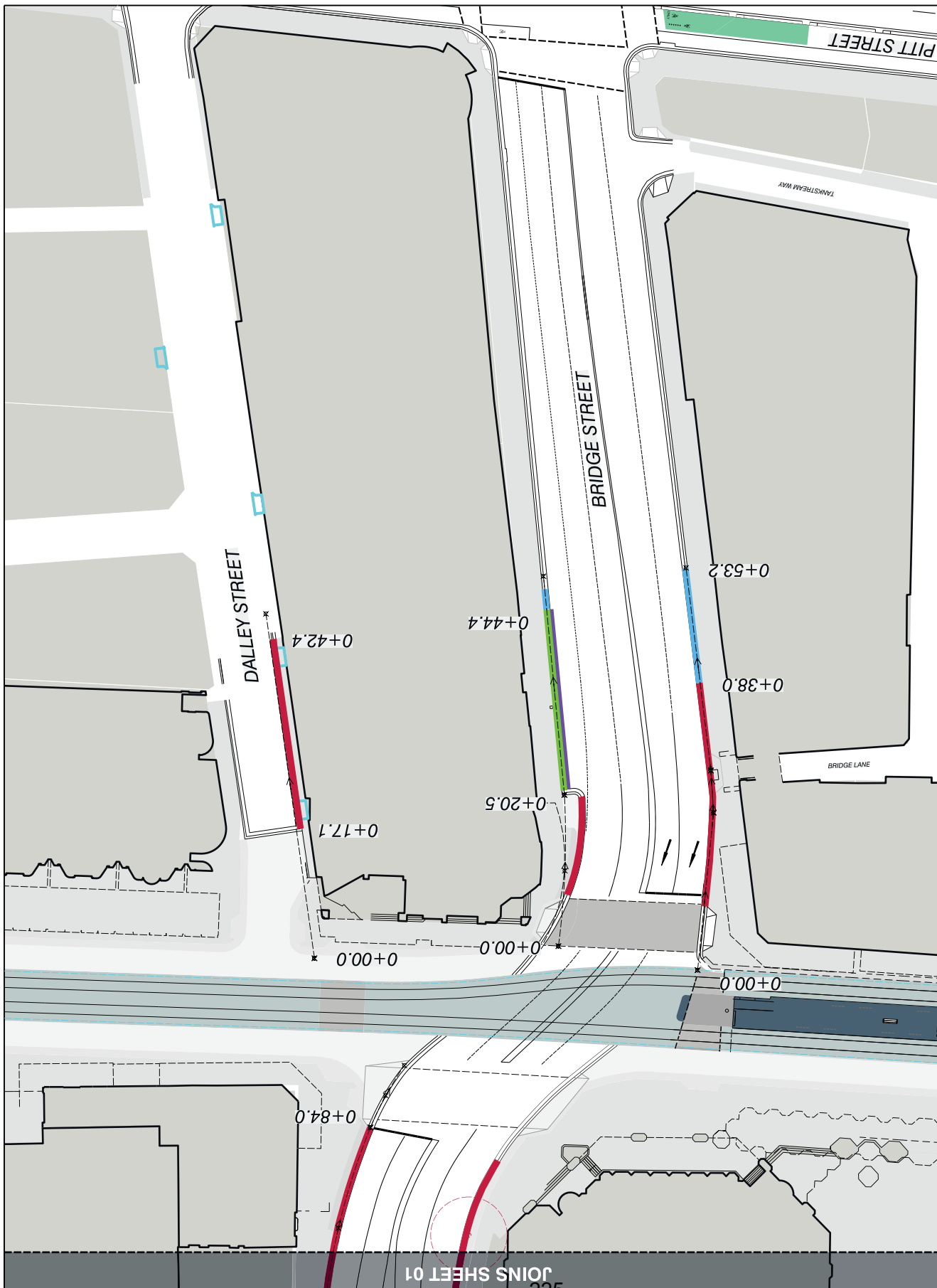
LEGEND

KERBSIDE RESTRICTIONS

- Accessible
- Bus zone
- Loading / 4P
- No stopping - Australia Post, excepted
- Motorcycle
- No parking
- No stopping
- Taxi zone
- Timed parking

GENERAL

- Chain Line
- 0+00.0 Chainage
- Driveway



225
JOINS SHEET 01

<p>Revisions</p> <table border="1" style="width: 100%; border-collapse: collapse;"> <thead> <tr> <th>No.</th> <th>Description</th> </tr> </thead> <tbody> <tr> <td>A.</td> <td>13.11.2022 FOR REVIEW.</td> </tr> <tr> <td>B.</td> <td>23.11.2022 FOR REVIEW.</td> </tr> </tbody> </table>	No.	Description	A.	13.11.2022 FOR REVIEW.	B.	23.11.2022 FOR REVIEW.	<p>Designer City of Sydney City Design Unit</p> <p><small>Project No: C33038 435 West Street Sydney NSW 2001 www.cityofsydney.nsw.gov.au</small></p>	<p>Project George Street North Pedestrianisation</p>	<p>Drawing Parking Plan - Proposed Grosvenor Street / Bridge Street</p>	<p>Scale 1:250</p>	<p>Sheet Size A1</p>	<p>Sheet 02 of 02</p>	<p>Issue B</p>
No.	Description												
A.	13.11.2022 FOR REVIEW.												
B.	23.11.2022 FOR REVIEW.												
<p>City of Sydney City Design Unit</p> <p><small>Project No: C33038 435 West Street Sydney NSW 2001 www.cityofsydney.nsw.gov.au</small></p>		<p>City of Sydney</p>	<p>Project George Street North Pedestrianisation</p>	<p>Drawing Parking Plan - Proposed Grosvenor Street / Bridge Street</p>	<p>Scale 1:250</p>	<p>Sheet Size A1</p>	<p>Sheet 02 of 02</p>	<p>Issue B</p>					
<p>Drawing Status PRELIMINARY</p>								<p>Drawing Number SK045</p>					

Drawings that do not show status have not been verified by City Design and are not to be used for construction. Do not scale off drawings. Use printed dimensions on file. If a discrepancy is identified in the drawing, the printed dimensions on file shall prevail. All drawings are the property of City Design and are not to be reused or copied without permission.

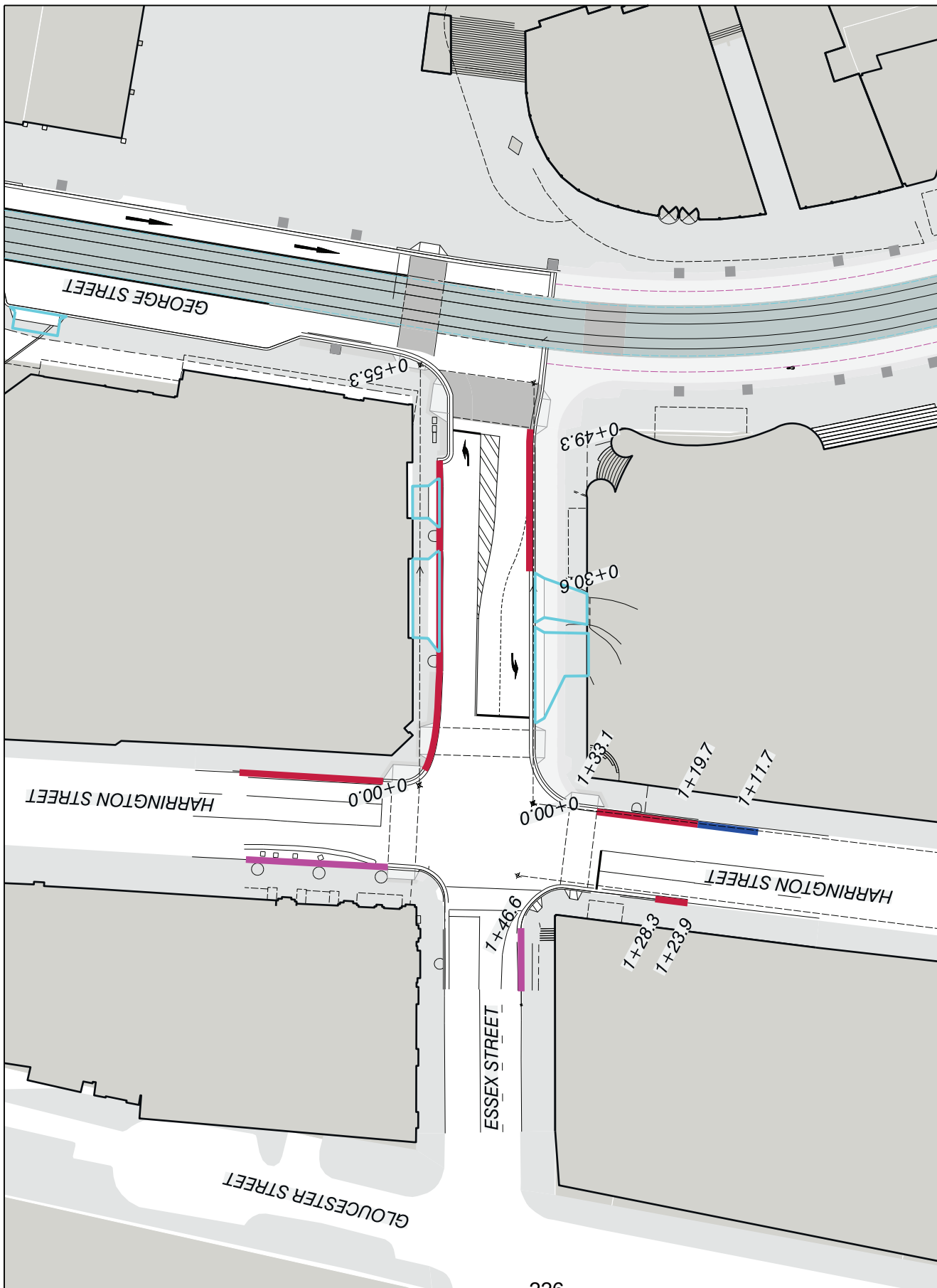
LEGEND

KERBSIDE RESTRICTIONS

- Accessible
- Bus zone
- Loading / 4P
- No stopping - Australia Post, excepted
- Motorcycle
- No parking
- No stopping
- Taxi zone
- Timed parking

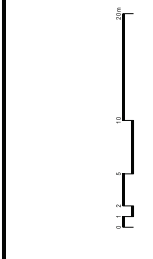
GENERAL

- Chain Line
- Chainage
- Driveway



Revisions	Description
A	17.11.2022 FOR REVIEW
B	23.11.2022 FOR REVIEW

Drawings that do not show status have not been verified by City Design and are not to be used for construction. Do not scale off drawings. Use figures for dimensions on the drawings. All dimensions are in metres unless otherwise stated. All dimensions are to be rounded or offset without permission.



Designer
 City of Sydney
 City Design Unit
Level 14, Market
 435 Kent Street
 Sydney NSW 2001
 Sydney NSW 2001
 www.cityofsydney.nsw.gov.au



Project
 George Street North
 Pedestrianisation
Product No.
 C33038



Drawing
 Parking Plan
 Essex Street
Drawing Status
PRELIMINARY

Scale	Sheet Size	Sheet	Issue
1:250	A1	01 of 01	B

Drawing Number
 SK-050